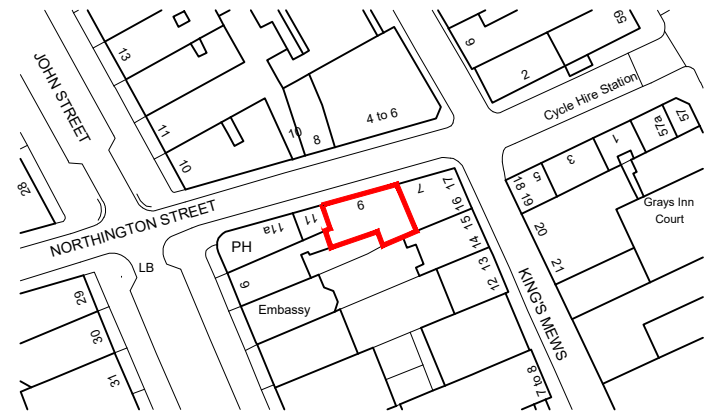


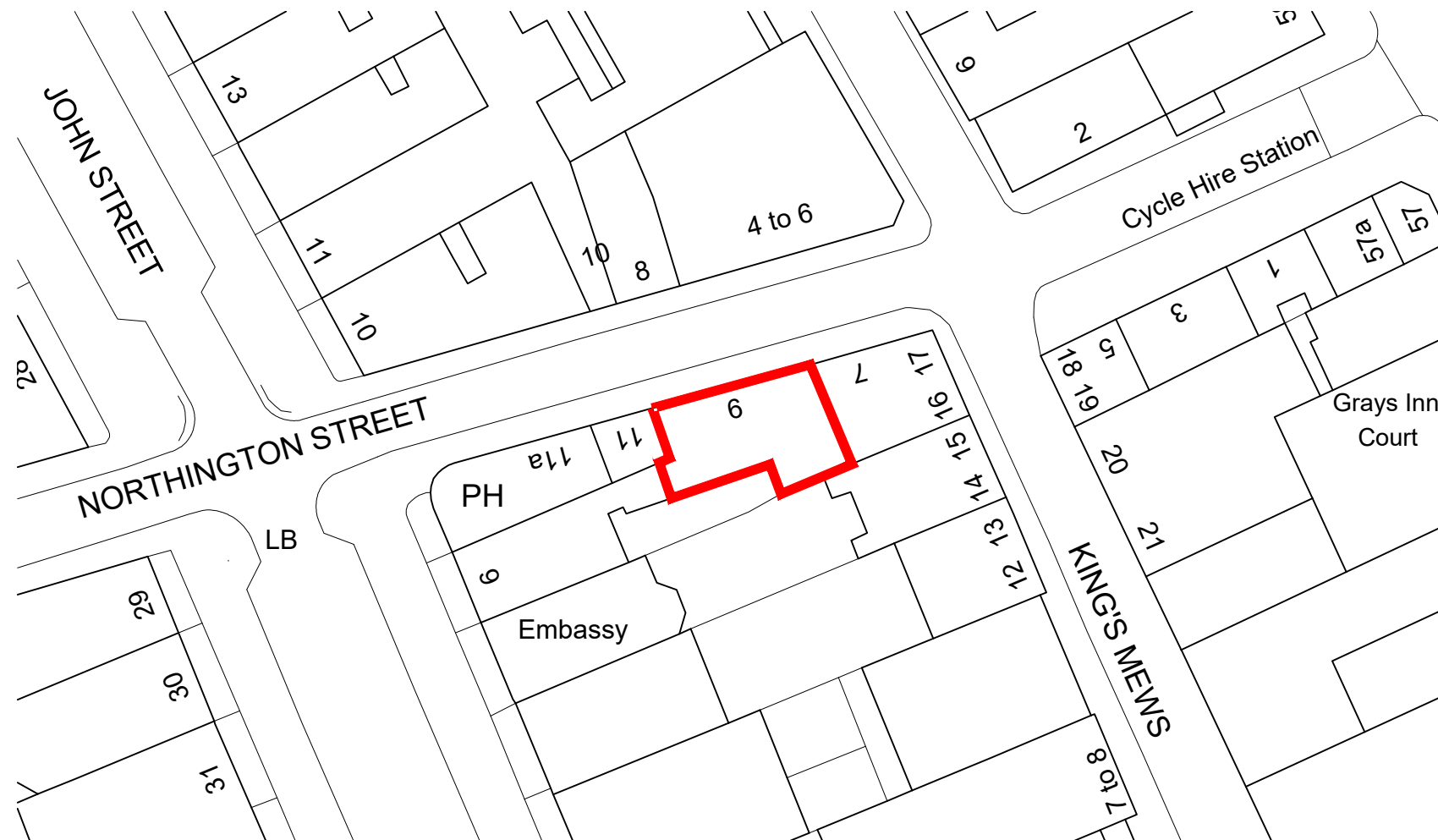

ALL INDICATED DIMENSIONS ARE INDICATIVE AND MUST BE CHECKED AND VERIFIED ON SITE BY THE MAIN CONTRACTOR BEFORE COMMENCEMENT OF ANY FABRICATION DRAWINGS OR WORK ON SITE.

THIS DRAWING IS TO BE READ IN CONJUNCTION WITH ALL RELATED ARCHITECTURAL DRAWINGS, REPORTS AND OTHER RELEVANT INFORMATION.

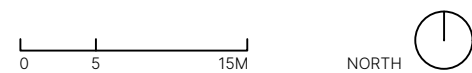


Ordnance Survey, (c) Crown Copyright 2024. All rights reserved. Licence number 100022432


1:1250 LOCATION PLAN



1:500 LOCATION PLAN



REV	DATE	DESCRIPTION



PROJECT NO  
 9 Northington Street, 1896  
 London,  
 WC1N 2JF

DRAWING NO  
 Site Location Plan LP.100

STAGE REV  
 PLANNING /

DATE NOVEMBER 2024  
 SCALE / PAPER SIZE 1:1250 & 1:500 / A3

TASOU ASSOCIATES  
 4 AMWELL STREET  
 LONDON EC1R 1UQ  
 020 7713 7070  
 TASOU.CO.UK

