

Bartlett Consulting

Bartlett Tree Experts Ltd. Unit 2D Kallos Building Coopers Place
Combe Lane, Wormley, Surrey GU8 5SY
E: consultancy@bartlettuk.com W: bartletttree.co.uk

FINAL TREE PROTECTION PLAN EAST

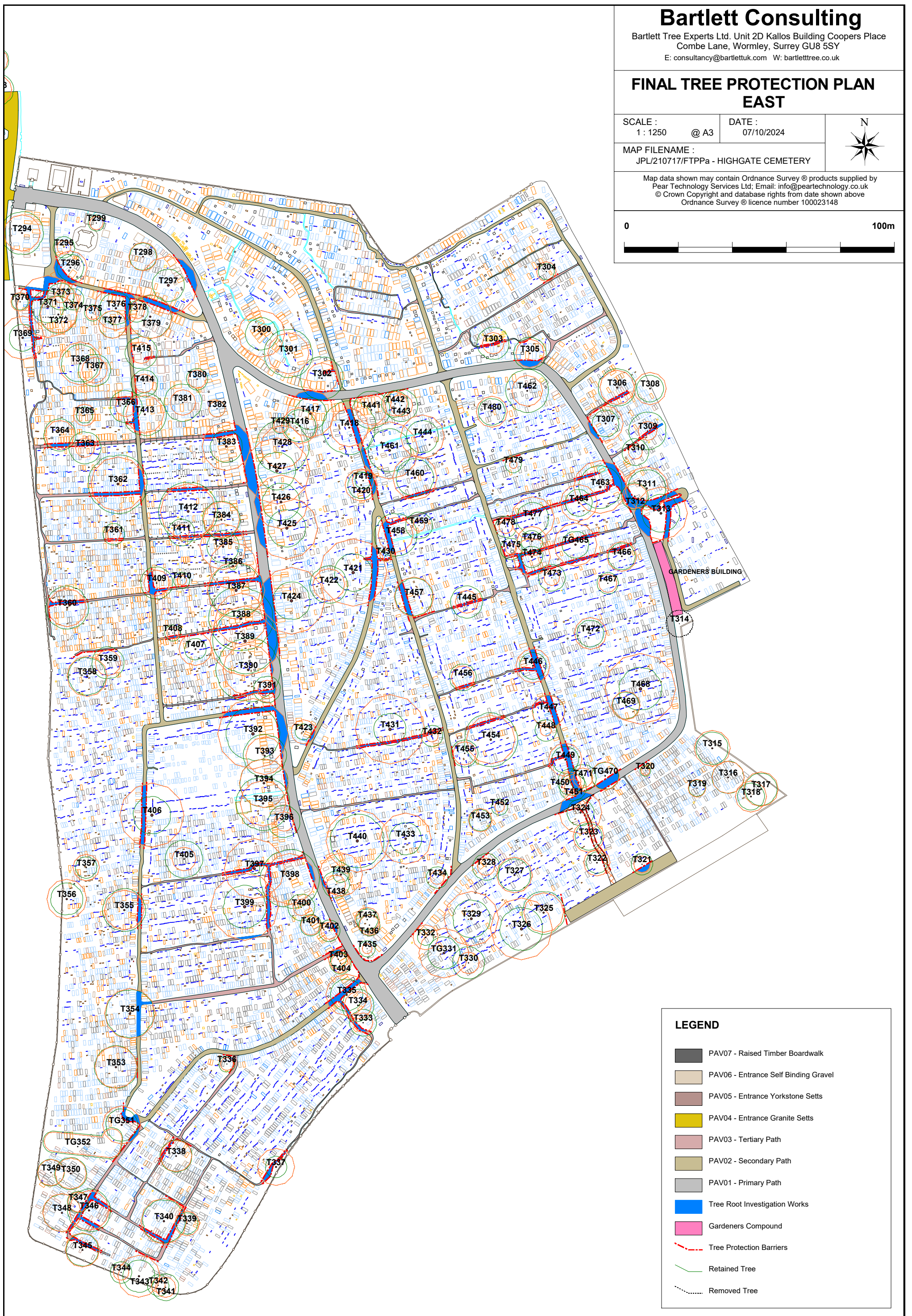
SCALE :
1 : 1250

DATE :
07/10/2024















MAP FILENAME :
JPL/210717/FTPPa - HIGHGATE CEMETERY

Map data shown may contain Ordnance Survey © products supplied by
Pear Technology Services Ltd; Email: info@peartechnology.co.uk
© Crown Copyright and database rights from date shown above
Ordnance Survey © licence number 100023148



LEGEND

-  PAV07 - Raised Timber Boardwalk
-  PAV06 - Entrance Self Binding Gravel
-  PAV05 - Entrance Yorkstone Setts
-  PAV04 - Entrance Granite Setts
-  PAV03 - Tertiary Path
-  PAV02 - Secondary Path
-  PAV01 - Primary Path
-  Tree Root Investigation Works
-  Gardeners Compound
-  Tree Protection Barriers
-  Retained Tree
-  Removed Tree