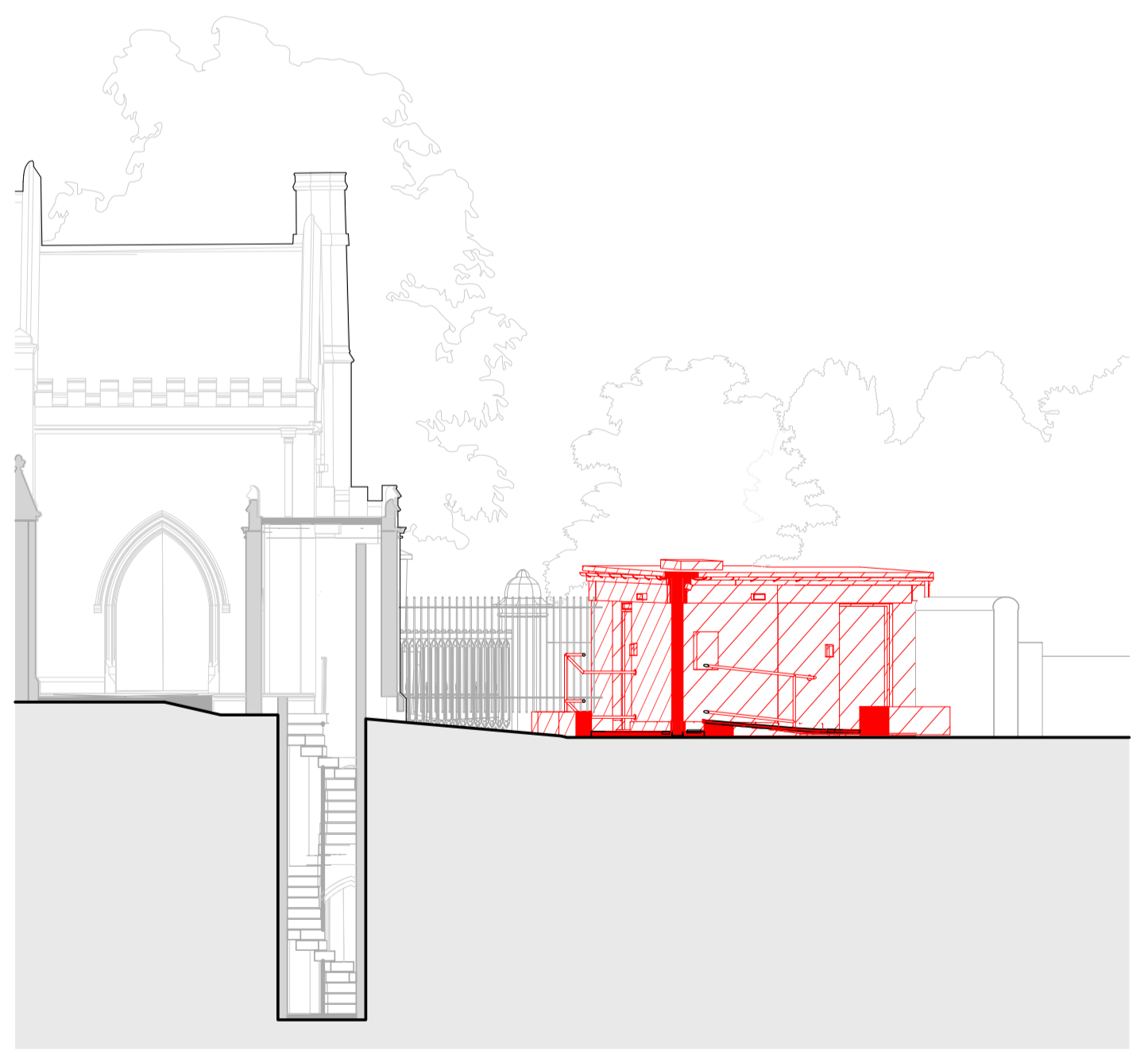
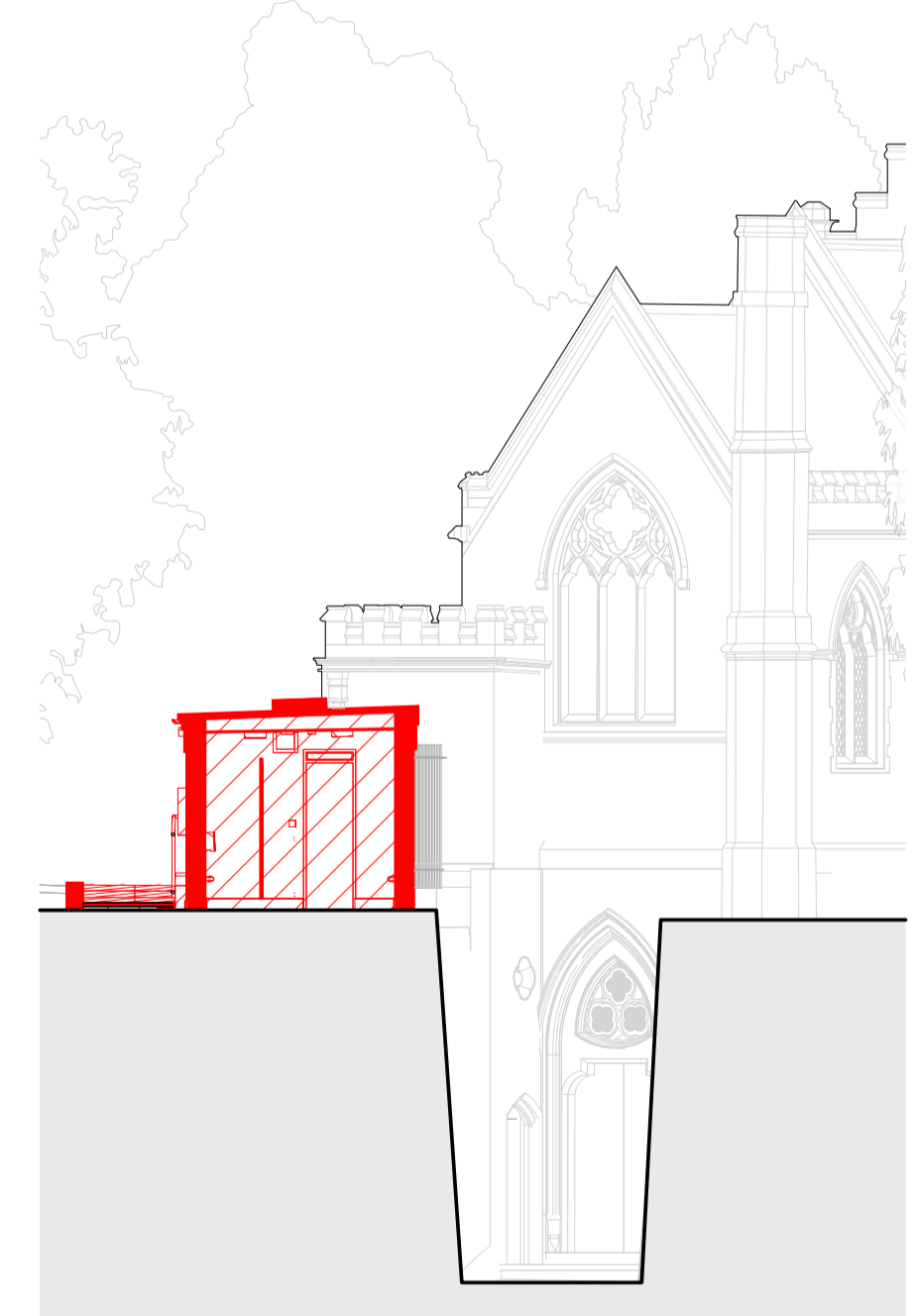



4 Existing WC Block
1 : 100



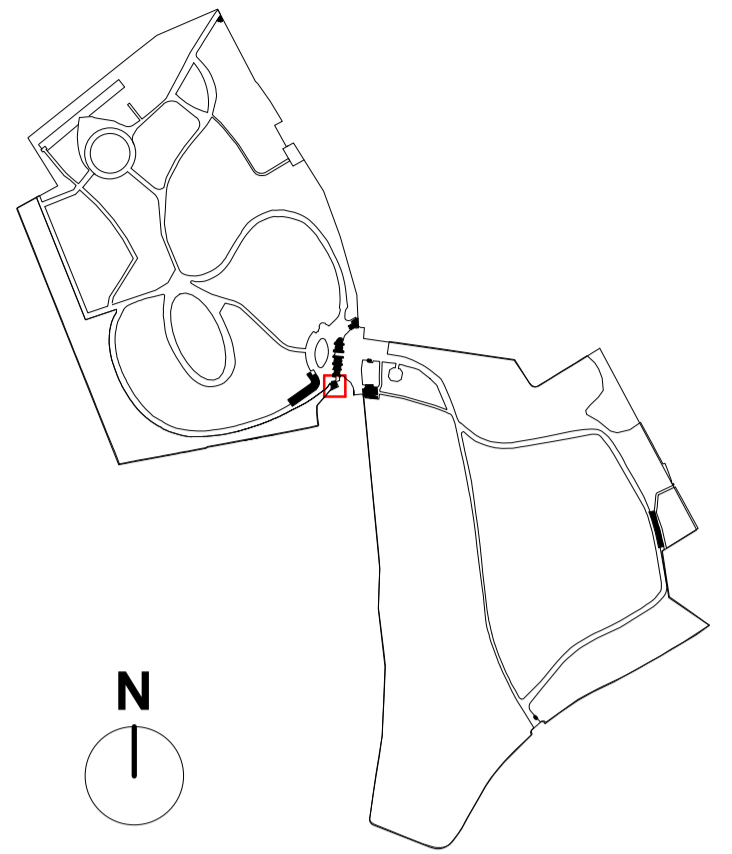
2 North South Section - Demolition
1 : 100



3 West East Section - Demolition
1 : 100



SITE LOCATION PLAN - HIGHGATE CEMETERY



LEGEND

- Site Boundary Line
- ▨▨▨▨ Category B Trees - Overlaid as per Bartlett Survey (06/07/2023)
- Category B Trees - Overlaid as per Bartlett Survey (06/07/2023)
- Root Protection Areas - Overlaid as per Bartlett Survey (06/07/2023)

Survey Information : Atlantic Geomatics Grave Survey
Bartlett Tree Survey

General Notes:

- G1** All Levels are above ordnance datum
- G2** Existing and Proposed Landscaping shown indicatively; drawing to be read in conjunction with Landscape Designers documentation.

© Crown copyright and database rights 2024 OS Licence - 100035409

Scale at 1:100



Do not scale from drawing. Use figured dimensions only

Date	Rev	Description	Approved by
08/11/2024	P01	Highgate Cemetery - Planning Issue	AA

HOPKINS ARCHITECTS

27 Broadley Terrace
London
NW1 6LG
+44(0)20 7724 1751
mail@hopkins.co.uk
www.hopkins.co.uk
© Hopkins Architects Limited Registered in England number: 11779559

Project	Highgate Cemetery	HAL Code	HGC
---------	-------------------	----------	-----

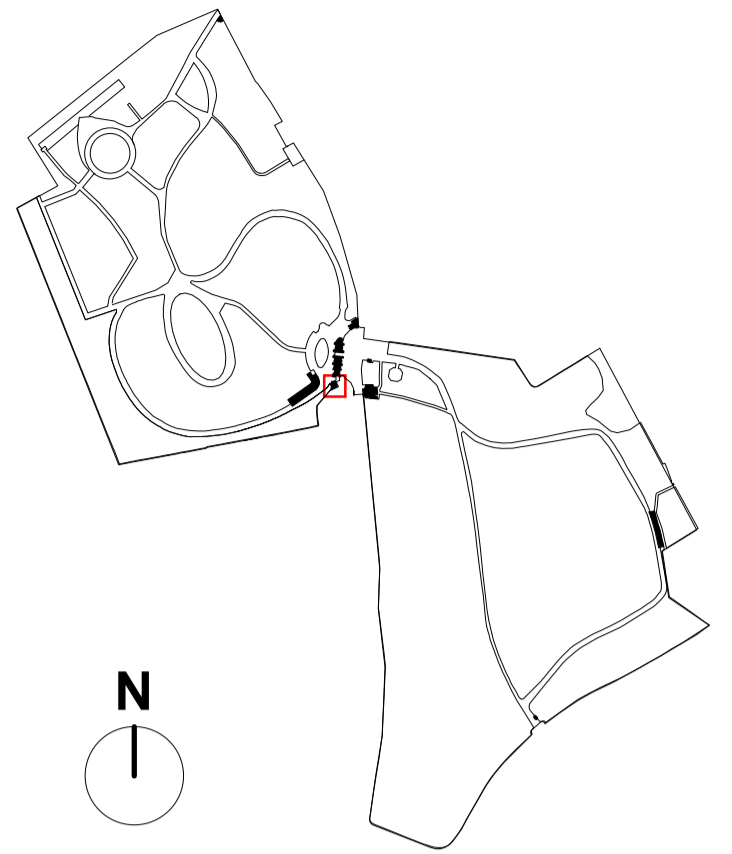
Subject	Project 4 - Existing WC Block Demolition Drawings
---------	---

Status Description
FOR PLANNING

Scale at ISO A1	Status	Revision
As indicated	S3	P01

Document Name	Sequence Number
HGC-HAL-UB-ZZ-DR-A-	1000

SITE LOCATION PLAN - HIGHGATE CEMETERY



LEGEND

- Site Boundary Line
- ▨▨▨▨ Category B Trees - Overlaid as per Bartlett Survey (06/07/2023)
- Category B Trees - Overlaid as per Bartlett Survey (06/07/2023)
- Root Protection Areas - Overlaid as per Bartlett Survey (06/07/2023)

Survey Information : Atlantic Geomatics Grave Survey
Bartlett Tree Survey

General Notes:

- G1 All Levels are above ordnance datum
- G2 Existing and Proposed Landscaping shown indicatively, drawing to be read in conjunction with Landscape Designers documentation.

© Crown copyright and database rights 2024 OS Licence - 100035409

Scale at 1:100



Do not scale from drawing. Use figured dimensions only

Date	Rev	Description	Approved by
08/11/2024	P01	Highgate Cemetery - Planning Issue	AA

HOPKINS ARCHITECTS

27 Broadway Terrace
London
NW1 6LG
+44(0)20 7724 1751
mail@hopkins.co.uk
www.hopkins.co.uk
© Hopkins Architects Limited Registered in England number: 11779559

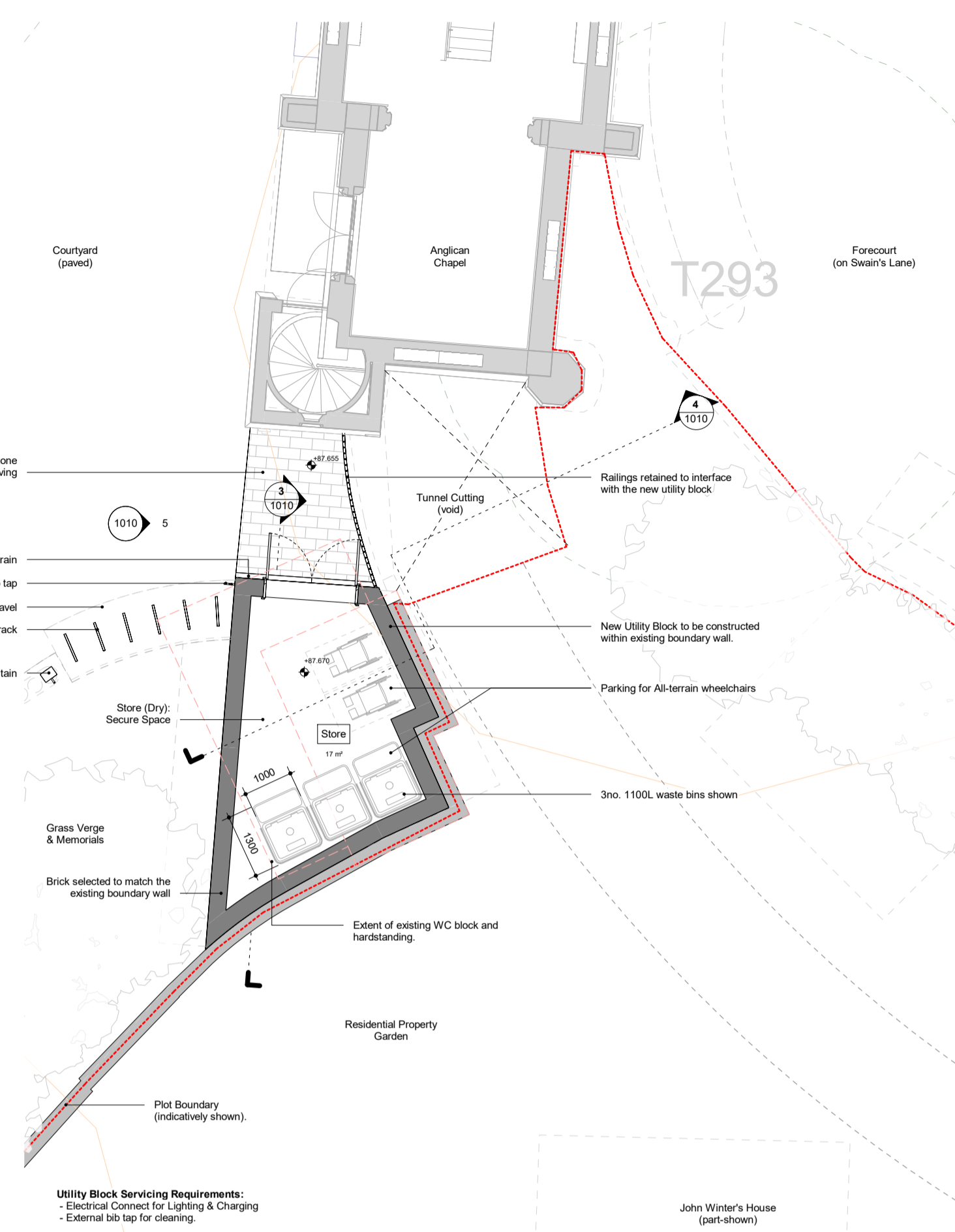
Project	Highgate Cemetery	HAL Code	HGC
---------	-------------------	----------	-----

Subject	Project 4 - Proposed Utility Block Plans, Sections, Elevations
---------	---

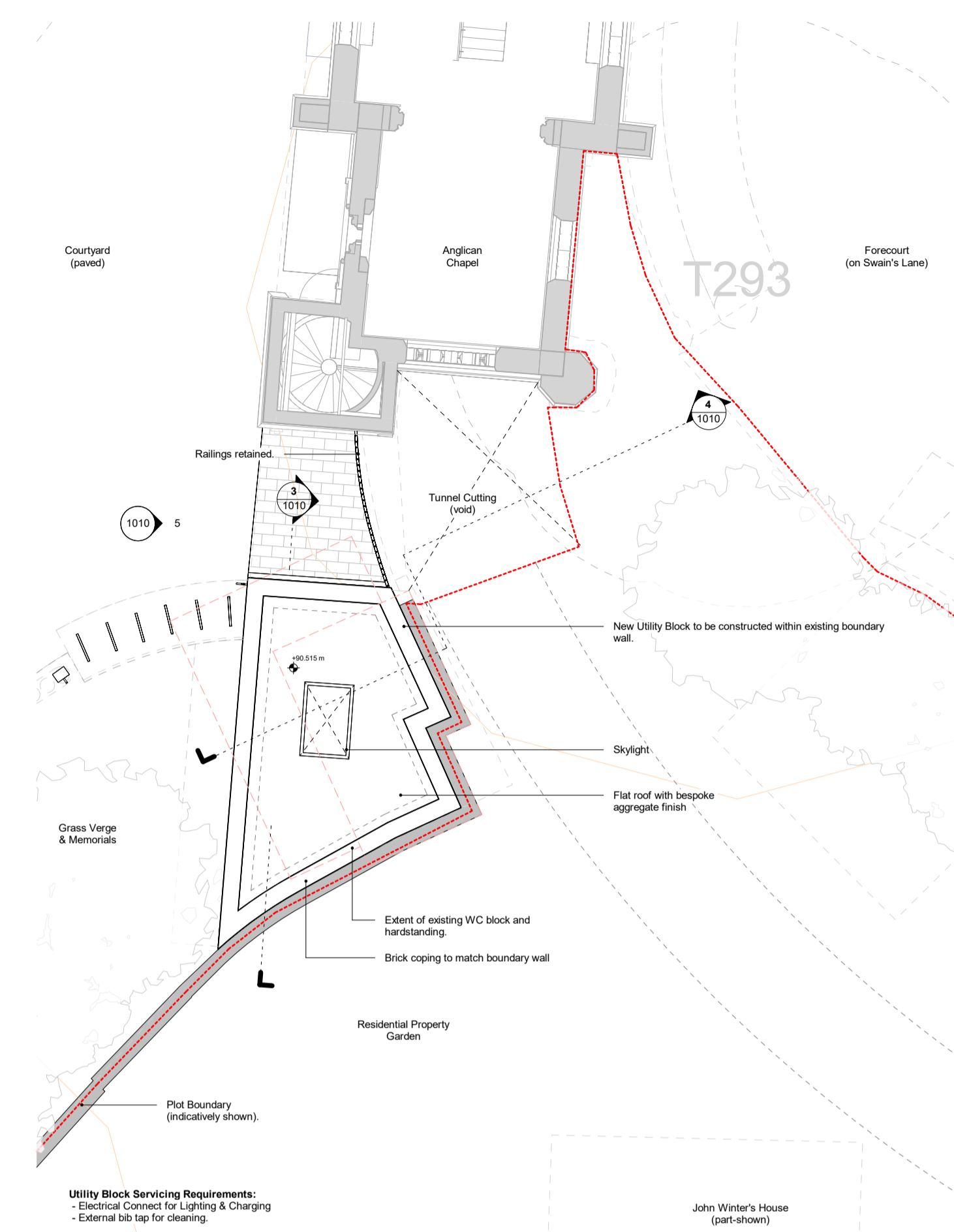
Status Description
FOR PLANNING

Scale at ISO A1	Status	Revision
As indicated	S3	P01

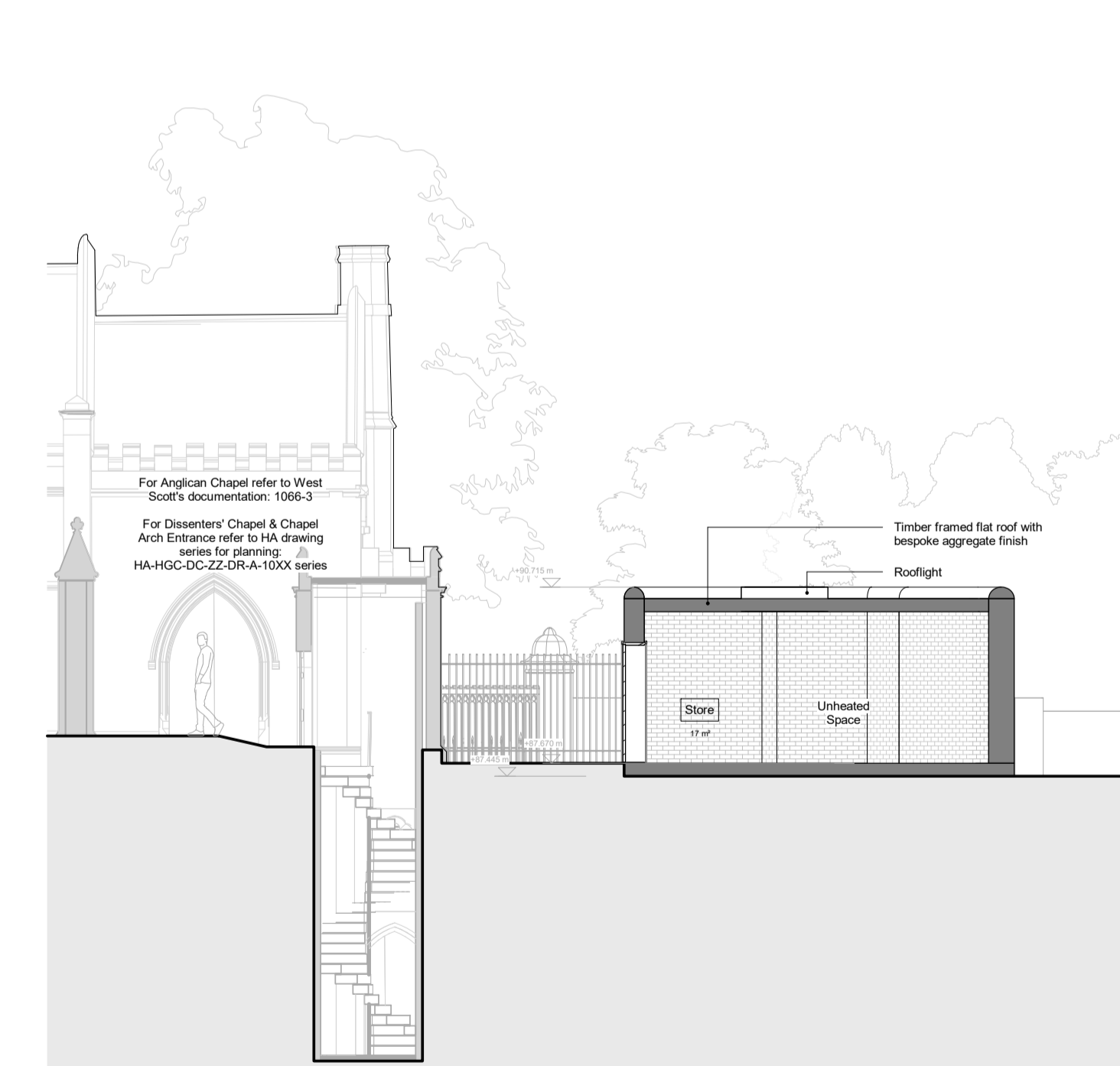
Document Name	Sequence Number
HGC-HAL-UB-ZZ-DR-A-	1010



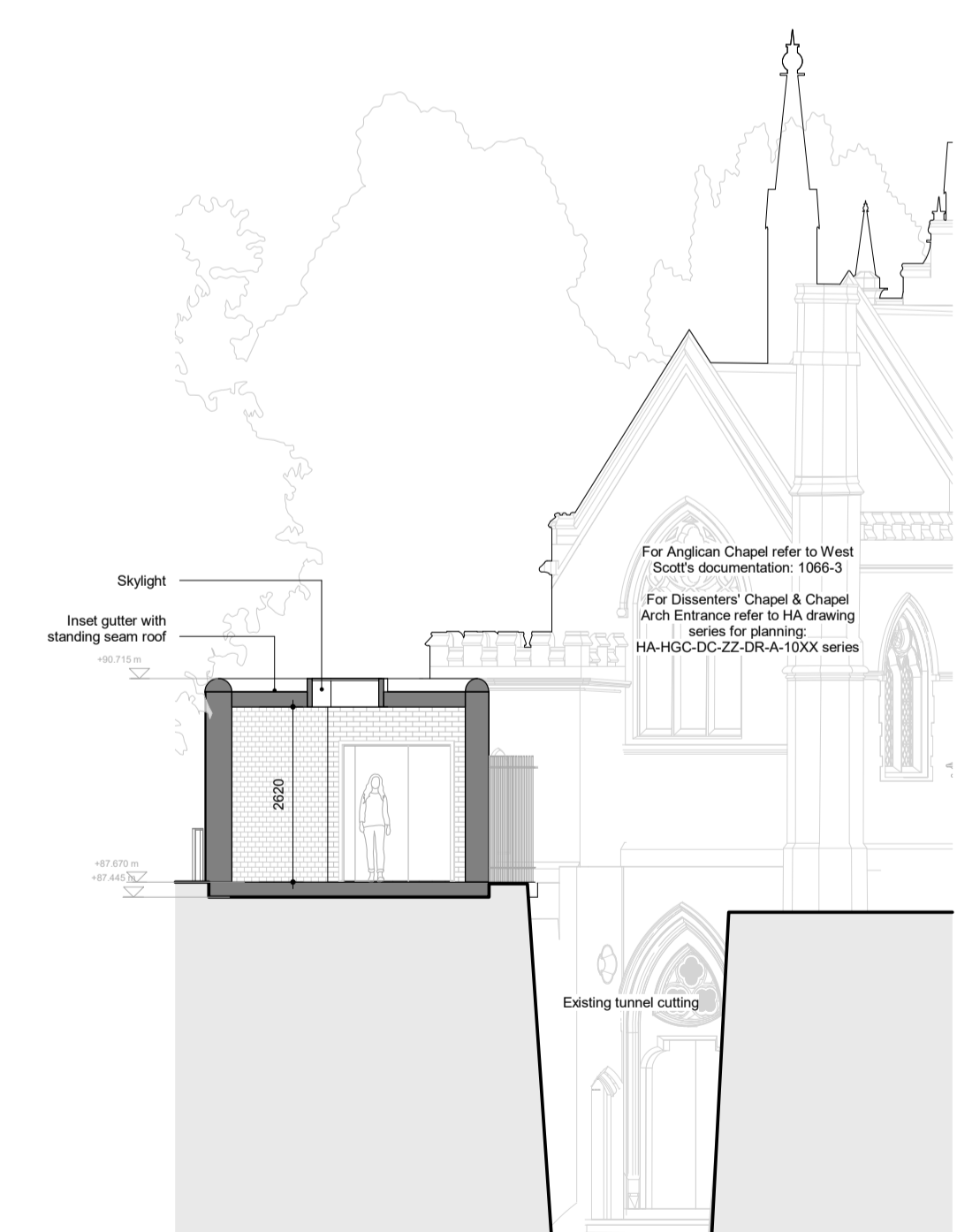
1 Utility Block - Ground Floor
1:100



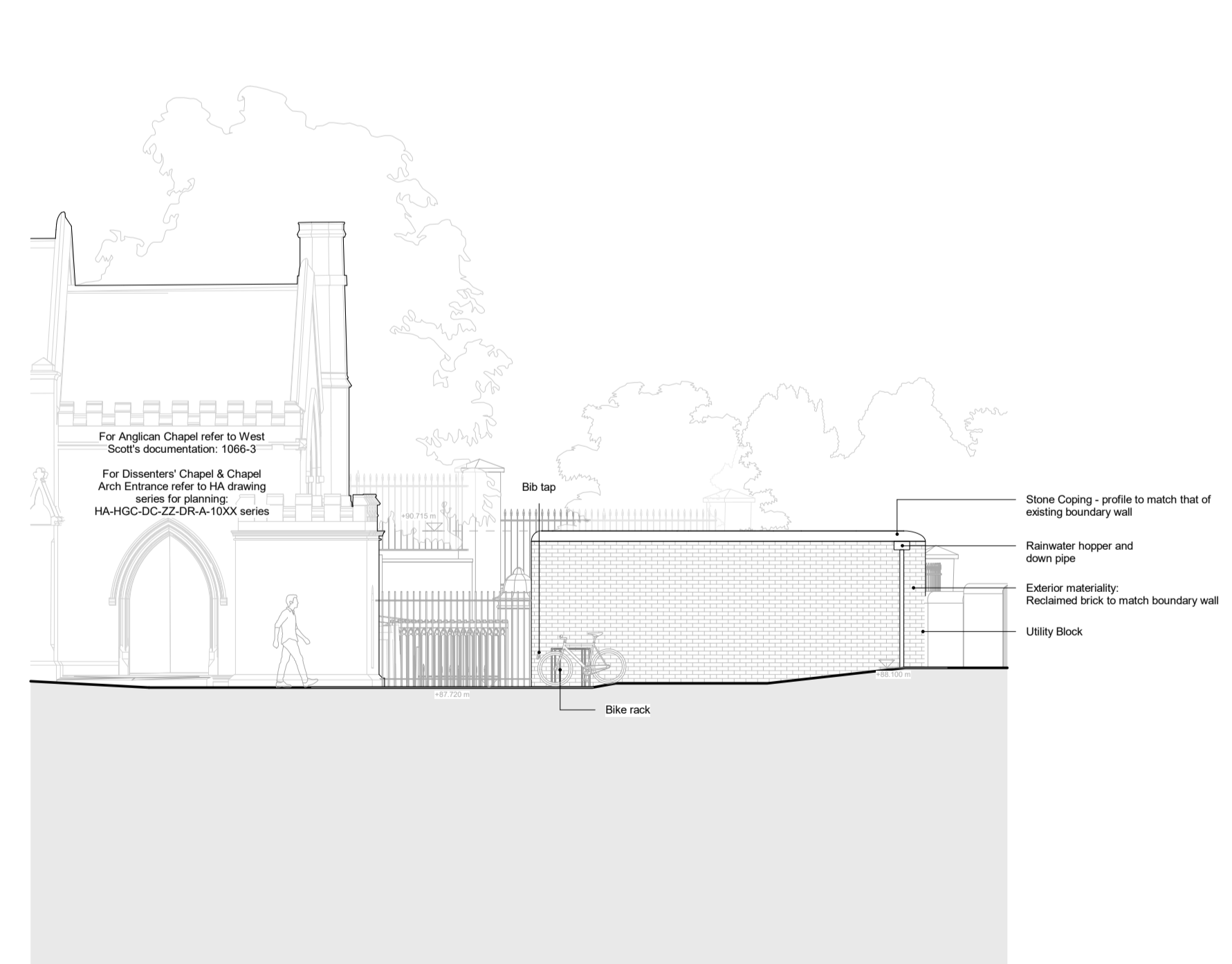
2 Utility Block - Roof plan
1:100



3 North South Section - Proposed
1:100



4 West East Section - Proposed
1:100



5 West Elevation - Proposed
1:100

