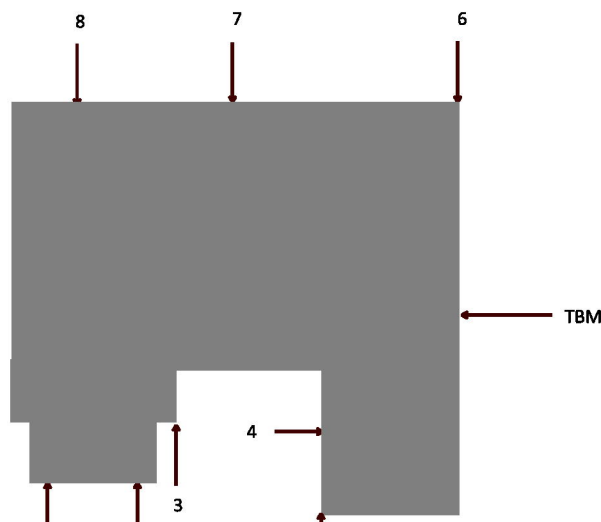


LEVEL MONITORING - RELATIVE SURVEY READINGS

Provider Details		Client Details		Risk Address	
Name:	MHN Ltd	Insurance Co.:	Alianz	Occupier:	180 Camden Road Ltd
		Client Name:	Crawford & Co	Address:	180 Camden Road
Date of Issue:	4/3/22	Contact:	A Wyse	Address:	London
		Email:		Town:	
		Client Ref:	SU1904991	County:	
		Address:	Cartwright House	Post Code:	NW1 9HG
		Town:	Tottle Road	Tel Home:	
		County:	Riverside Business Park	Tel Work:	
		Post Code:	Nottingham	Mobile:	
		Other Email:	NG2 1RT	Other:	
Monitoring Details					
Instruction Date:	5/5/20				
First Reading Date:	02/06/2020				
Maximum No Visits:	4				
Anticipated Expiry Date:	Feb 2022				
Monitoring Int:	2 Monthly				

Target Date:		Reading Date:		Issue Date:											
		18/8/21		21/10/21		11/1/22		3/3/22							
		23/8/21		22/10/21		12/1/22		4/3/22							
Row No.	Point Name	X Co-ordinate	Y Co-ordinate	1	2	3	4	5	6	7	8	9	10	11	12
1		0.00	0.00												
2		0.50	0.00												
3		0.50	-0.50												
4	1	1.00	-1.00	8.8834	8.8902	8.8828	8.8794								
5	2	2.50	-1.00	8.8596	8.8648	8.8580	8.8548								
6		3.00	-0.50												
7		3.00	0.00												
8	3	3.50	0.00	8.6920	8.6959	8.6901	8.6878								
9		3.50	0.15												
10		4.50	0.15												
11	4	4.50	0.00	8.7700	8.7734	8.7682	8.7665								
12	5	4.50	-1.85	10.0360	10.0390	10.0339	10.0319								
13		6.00	-1.85												
14	6	6.00	6.00	9.8636	9.8624	9.8632	9.8629								
15	7	3.00	6.00	8.7083	8.7076	8.7069	8.7063								
16	8	0.50	6.00	8.7165	8.7175	8.7173	8.7169								
17		0.00	6.00												
18															
19															
20															
21															
22															
23															
24															
25															
26															
27															
28															
29															
30															
31															
32															



- 04/03/2022
No new concerns raised at time of visit.
- It was not possible to install all stations within a common brickcourse. Therefore initial readings cannot be interpreted as Distortion Data.
- Rear readings have been made relative to a point on the RHS of the property. Both have an assumed value of 10.0000m. If this is not appropriate, please advise if a deep datum is required?

1

2

5

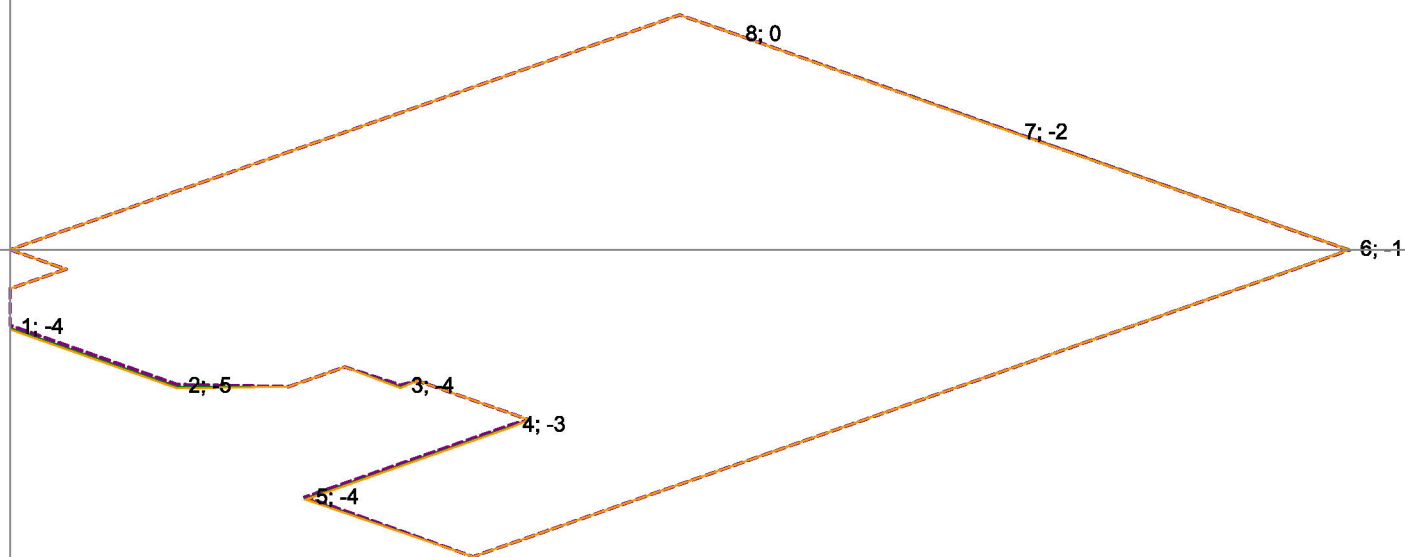
FRONT

• No further reads

LEVEL MONITORING - RELATIVE MOVEMENT SKETCH

Client: Crawford & Co

Client Ref: SU1904991

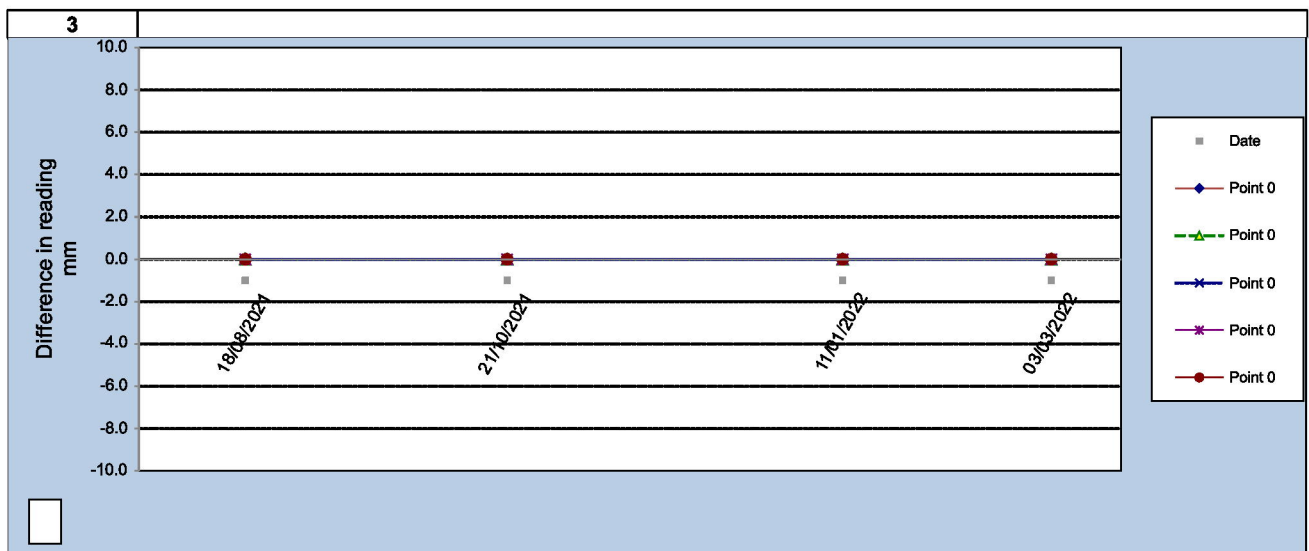
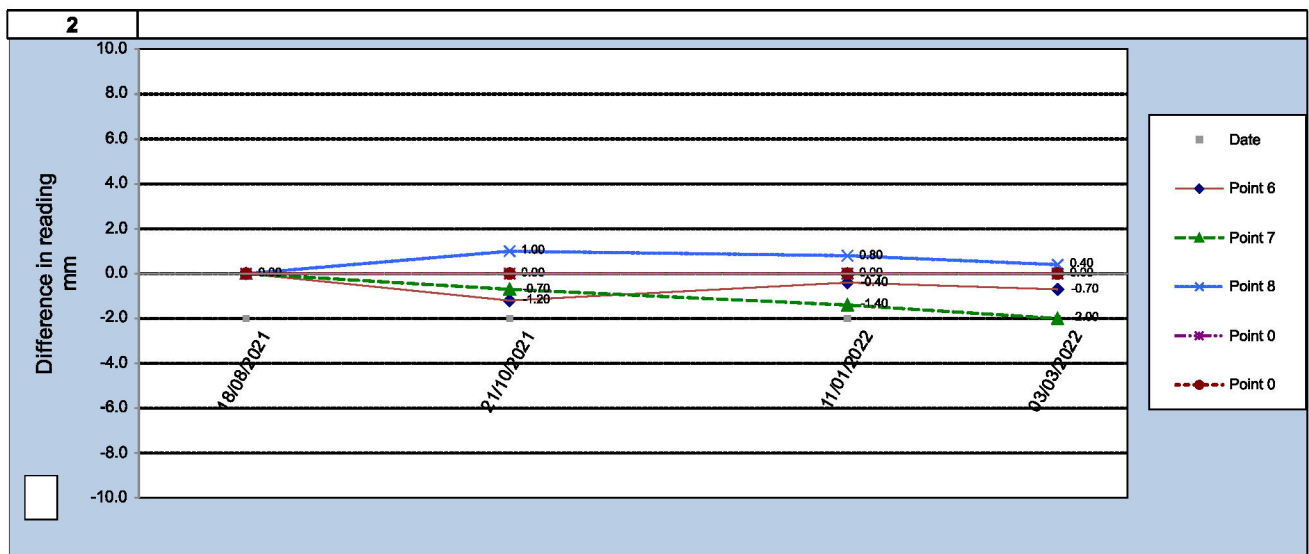
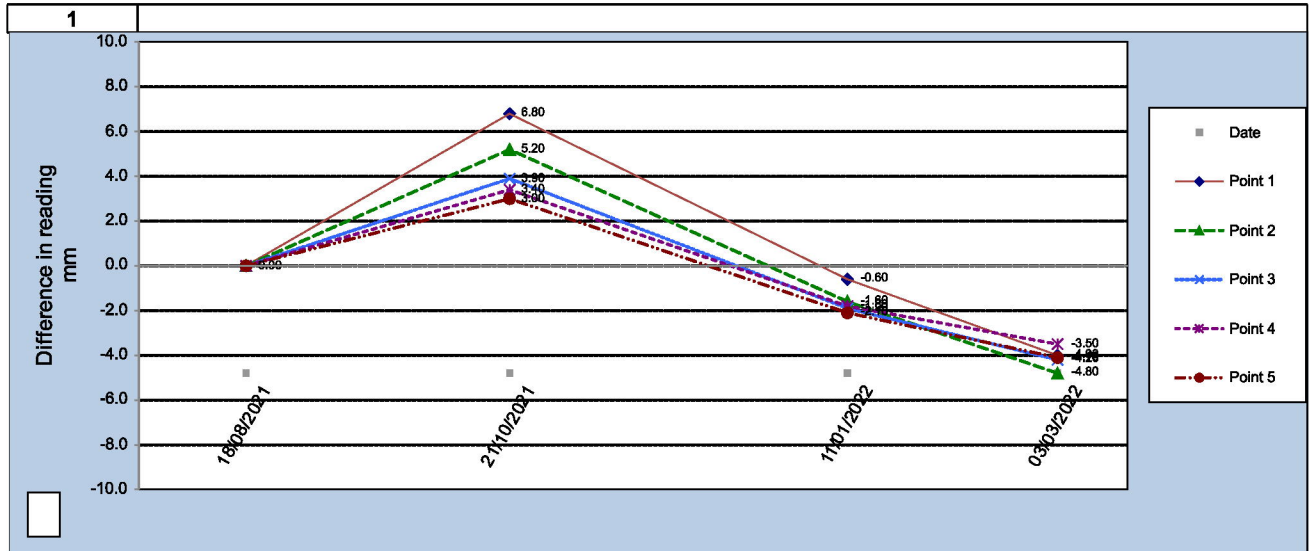


Reading 1 (18/8/21)	Reading 2 (21/10/21)	Reading 3 (11/1/22)	Reading 4 (3/3/22)	Reading 5 (0/1/00)	Reading 6 (0/1/00)
Reading 7 (0/1/00)	Reading 8 (0/1/00)	Reading 9 (0/1/00)	Reading 10 (0/1/00)	Reading 11 (0/1/00)	Reading 12 (0/1/00)

Notes:

Vertical distorted scale 1: 5

Point labels give level difference of last reading from original datum in mm.



Standard Comments for selection in Readings and Sketch Worksheets
User may edit these as appropriate

Standard Comments	
No Comment	
Standard Comment 1	The Occupier expressed concerns
Standard Comment 2	The Occupier expressed no new concerns
Standard Comment 3	Standard Comment 3
Standard Comment 4	Standard Comment 4
Standard Comment 5	

Standard Bullet
●