

Appendix A Collection of Flood Maps and Figures

(Part 1 of 2)

Figure 1 Site Location Map (Source: Ordnance Survey Online Maps)

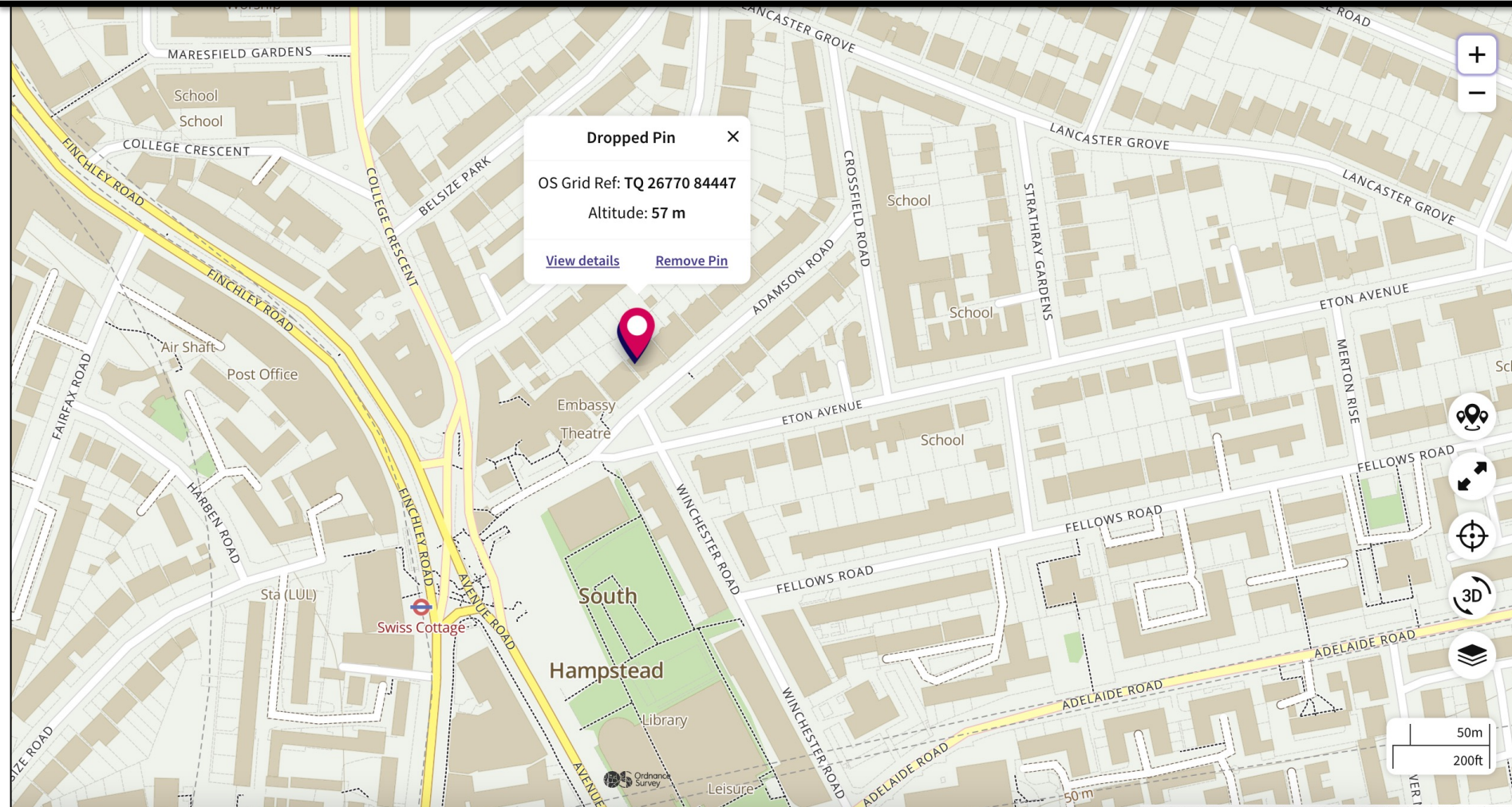


Figure 2 Site Location Map (Source: Google Maps)

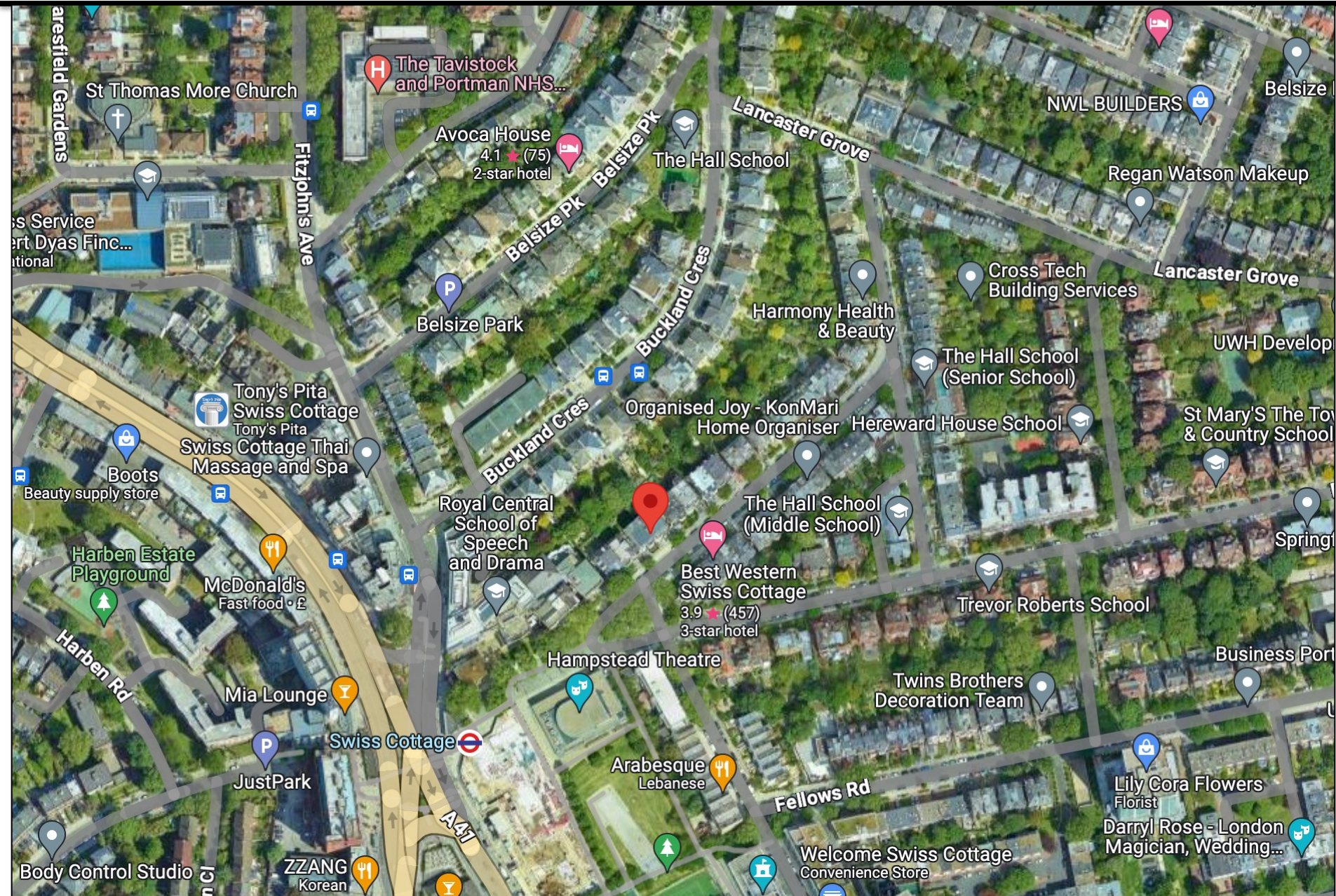
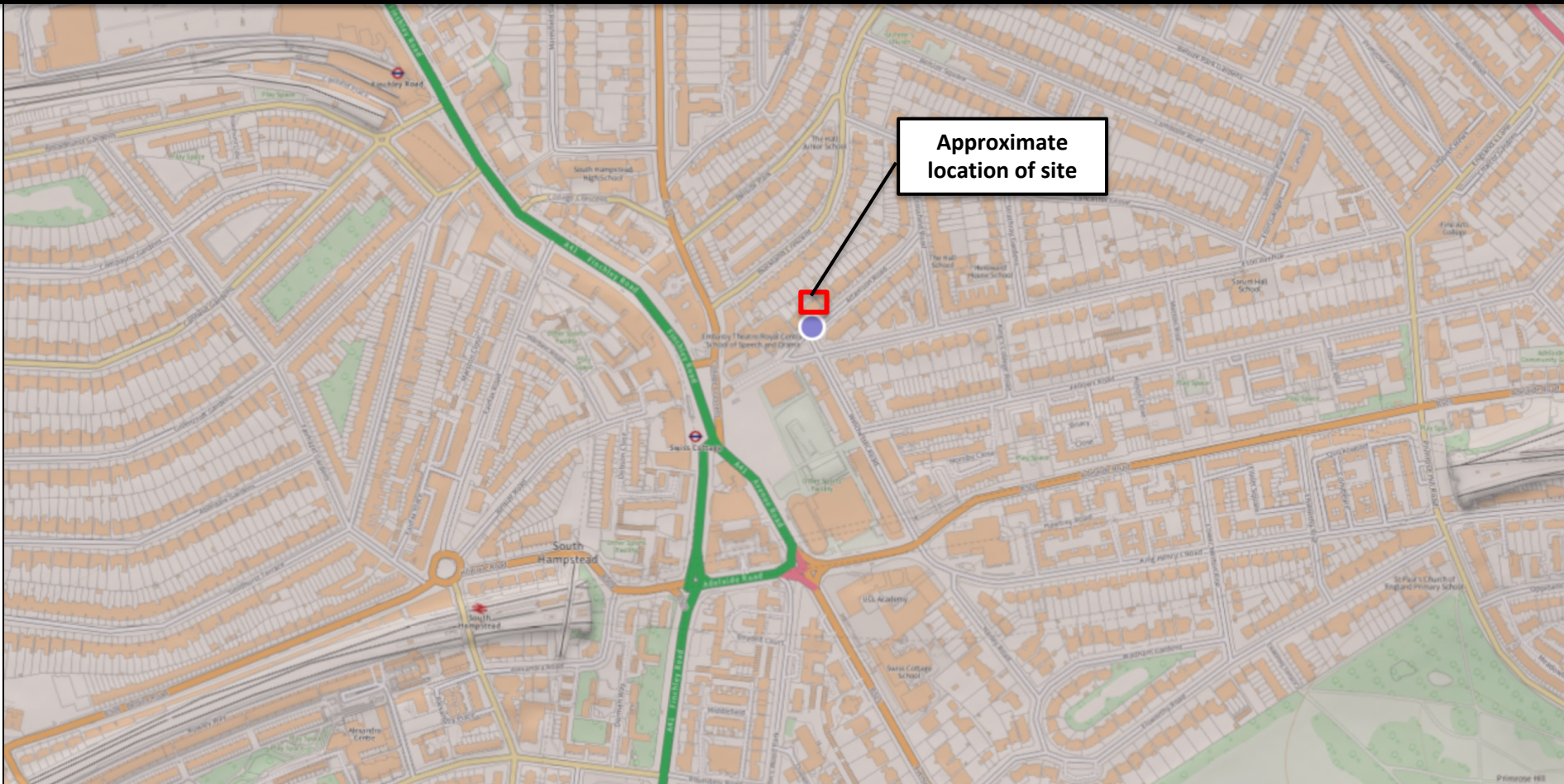


Figure 3 Geological Map of the Site
(Source: British Geological Survey Geological Britain Viewer)



Site Geology

Bedrock geology description: London Clay Formation - Clay, silt and sand. Sedimentary bedrock formed between 56 and 47.8 million years ago during the Palaeogene period.

Figure 4 Environment Agency's Flood Map

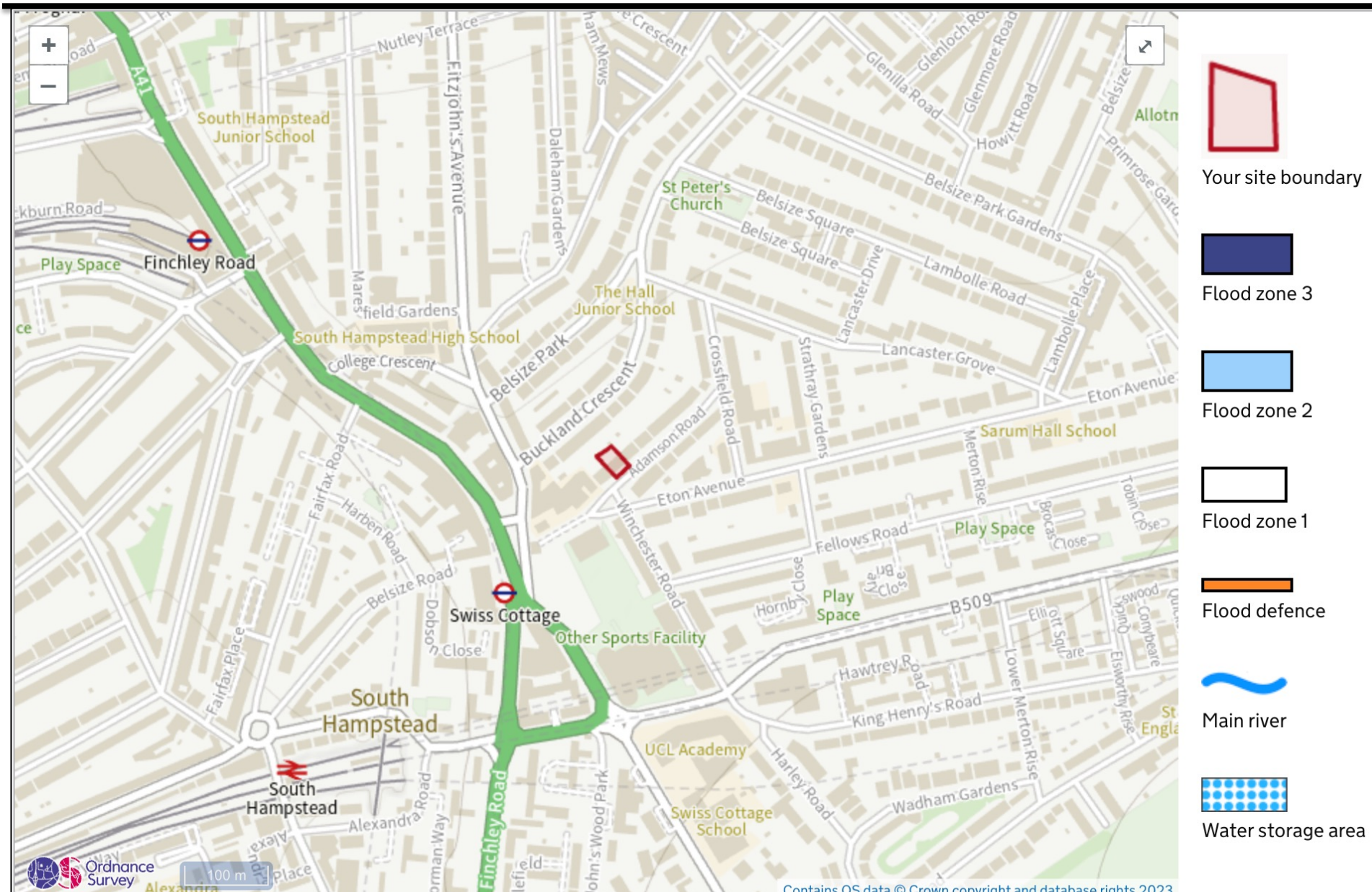


Figure 5 Environment Agency's Flood Risk Map

