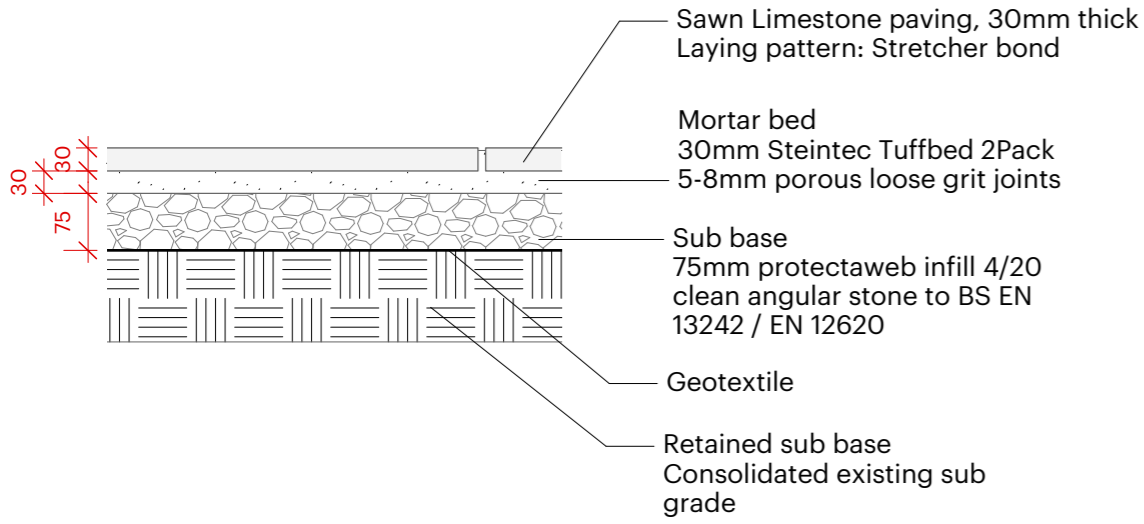
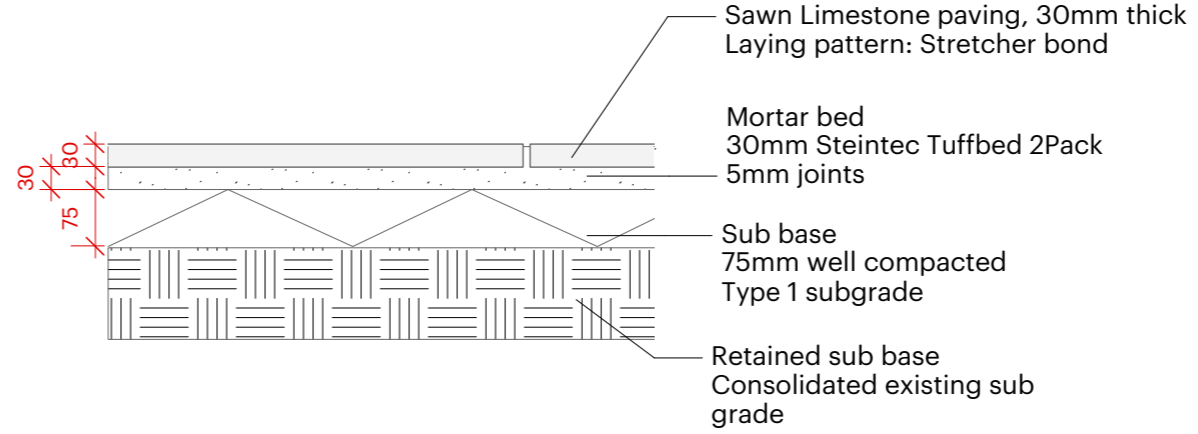


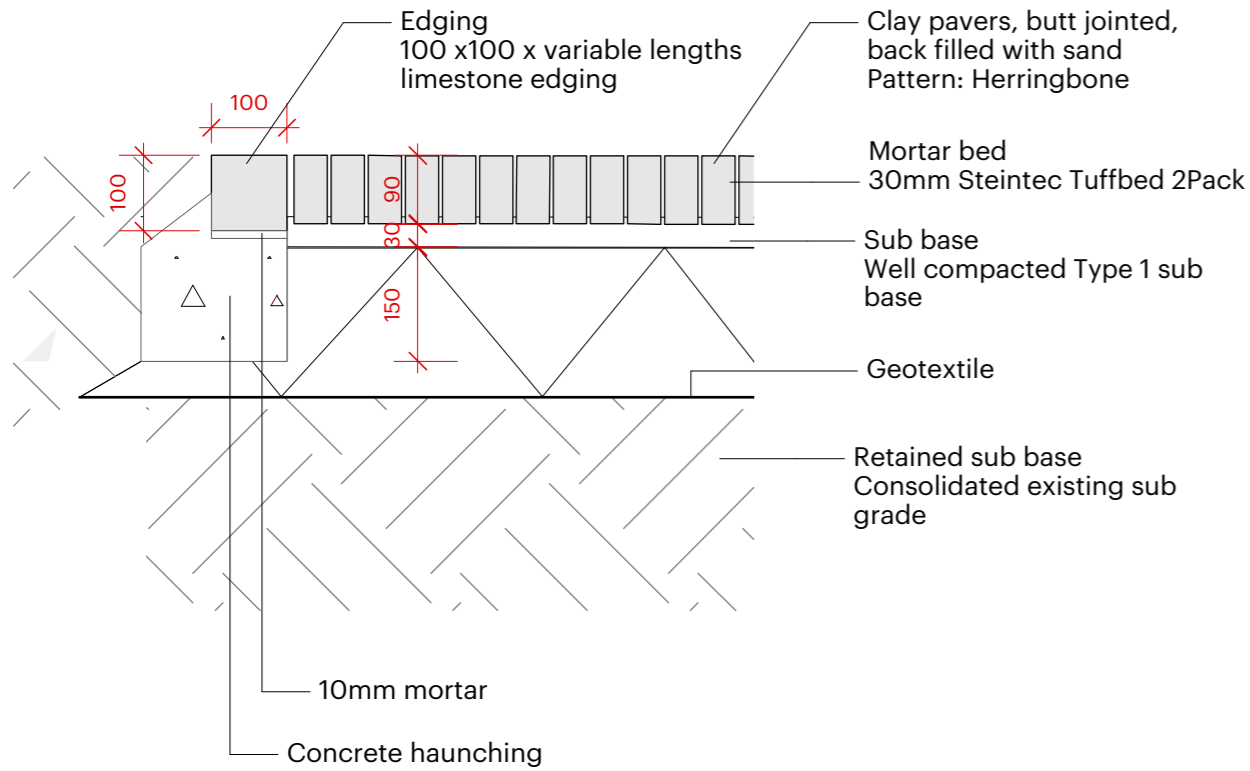
Limestone pavers, permeable joints, Root Protection Area, 1:10 @ A3
Side access and garden terrace



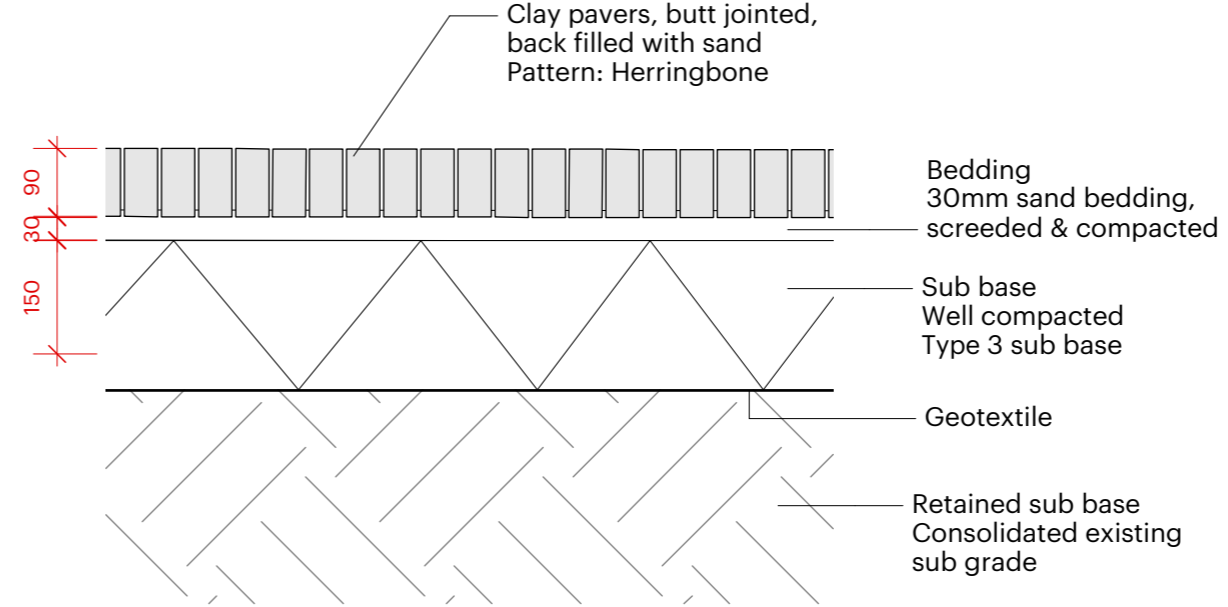
Limestone pavers, non permeable joints, 1:10 @ A3
Side access and rear terrace



Driveway, Clay pavers, 1:10 @ A3



Rear garden, Clay pavers, 1:10 @ A3



General Notes
 1. ALL EXISTING LEVELS TO BE RETAINED
 2. ALL BOUNDARY HEIGHTS TO BE RETAINED
 3. ALL BOUNDARIES TO BE RETAINED
 REFER TO TOPOGRAPHICAL PLANS FOR DETAILED EXISTING SITE LEVELS

DRAWING TO BE READ IN CONJUNCTION WITH THE FOLLOWING LANDSCAPE DRAWINGS:

DO NOT SCALE: ALL DIMENSIONS TO BE CONFIRMED ON SITE PRIOR TO COMMENCEMENT OF WORK. ANY DISCREPANCIES ARE TO BE REPORTED TO THE DESIGNER.

ALL WORK MUST COMPLY WITH THE CURRENT BUILDING REGULATIONS AND LOCAL BY-LAWS.

NO MATERIALS ARE TO BE USED OR METHOD OF WORKMANSHIP EMPLOYED UNLESS CONFORMITY WITH THE CURRENT CODES OF PRACTICE & BRITISH STANDARDS IS ENSURED.

COPYRIGHT OF THIS DRAWING AND CONTENTS REMAIN WITH SHEILA JACK LANDSCAPES.

A	22.10	PLANNING	SJ
Issue	Date	Description	Chk

Sheila Jack Landscapes
 45 Benbow Road
 London W6 0AU
 +44 (0)7867 801435
 www.sheilajack.com
 sheila@sheilajack.com

Project
 16 Avenue Road
 London
 NW8 6BP

Title
 Typical Hardworks details

Scale	Date	PLANNING	Drawing Number	Issue
1:100@A3	OCT24		A 0133 004	A

