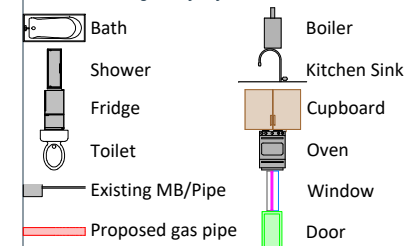


Measured Building Survey Key:



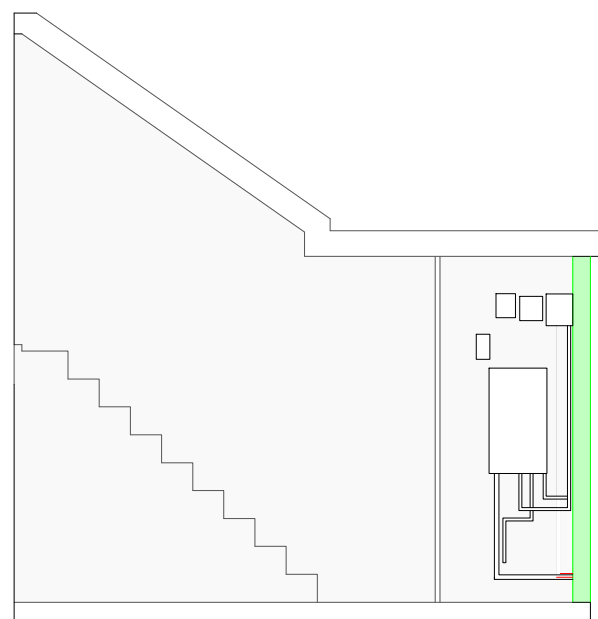
Measured Building Survey Abbreviations:

Levels above Floor Level		Levels above Datum	
BH	Beam Height	BLev	Beam Level
CH	Ceiling Height	CLev	Ceiling Level
DH	Door Height	FL	Finished Floor Level
HH	Window Head	HLev	Head Level
SH	Sill Height	SLev	Sill Level
FS	Floor To Sill Height	THL	Threshold Level
W/S	Work Surface Height	COL	Column
U/S	Under Side Height	DP	Downpipe
UP	Step Up Height	GY	Gully
DOWN	Step Down Height	IC	Inspection cover
		MH	Manhole

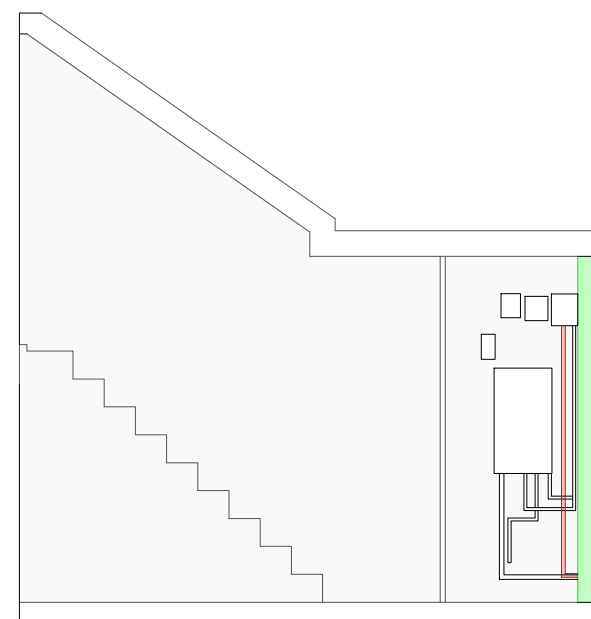
Measured Building Survey Notes:

- Survey undertaken to accuracies stipulated as per band E within the RICS guidance note for Measured Surveys of Land, Buildings and Utilities, 3rd edition.
- All horizontal measurements and dimensions taken from this survey will be Ground distance.
- Dalcour Maclaren have undertaken this survey as per the original instruction and accept no liability for any inaccuracy of the report/plan beyond these specified tolerances, scales or accuracies, or for any matters resulting from their use for purposes other than that stated in the instruction.
- Survey data is contained to the area specified/provided, all reasonable efforts were made to obtain all data but obstructed areas or areas with no access were not surveyed and are highlighted on plans.
- Dimensions should not be scaled. All dimensions should be checked on site before any works commence.
- The information contained in this document is confidential and protected by copyright. The use, copying or disclosure to a third party, either wholly or in part, except with the written permission of, and in the manner prescribed by Dalcour Maclaren constitutes an infringement of copyright.
- Information provided should not be altered or modified in any way. It should not be used for any purpose other than for which it was intended and should not be issued to other parties without prior agreement of Dalcour Maclaren.

Existing Elevation



Proposed Elevation



Interest:

Cadent Gas

Location:

1 Benhams Place, London, NW3 6QX

Coords: N/A

Scheme Name:

EP - Benham Place

Drawing Name:

Internal Elevation

Drawing No: 24004873_PLN_IEL_11.1

Rev	Date	Description
-	30.09.2023	First Issue

Drawn:	JM/CG
Approved:	DH/CB
Sheet No:	1 of 1
Sheet Size:	A3



Cadent
Your Gas Network

The information contained in this document is confidential and protected by copyright. The use, copying or disclosure to a third party, either wholly or in part, except with the written permission of, and in the manner prescribed by Cadent Gas Limited constitutes an infringement of copyright. Dalcour Maclaren does not warrant that this document is definitive nor free of error and does not accept liability for any loss caused or arising from reliance upon information provided herein. Although our best efforts have been made to ensure the accuracy of these plans, all measurements must be confirmed on site. BASED UPON THE ORDINANCE SURVEY MAP WITH THE SANCTION OF THE CONTROLLER OF HM STATIONERY OFFICE. CROWN COPYRIGHT RESERVED. OS LICENCE No. 100024886

