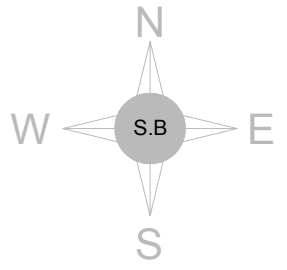
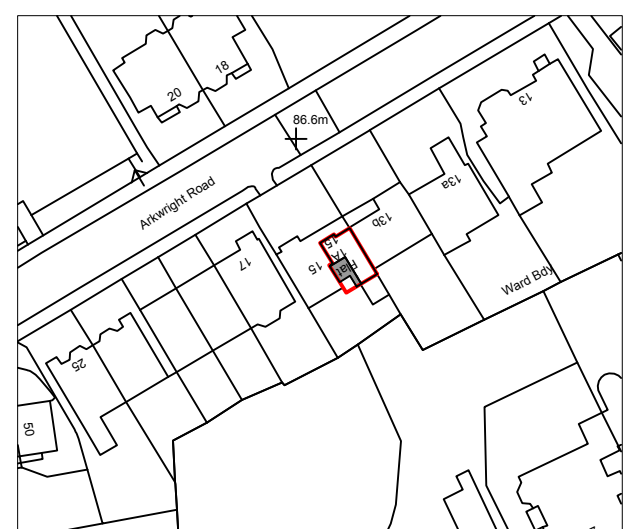
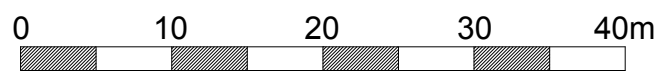


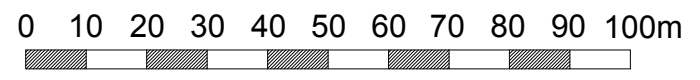
Proposed Block Plan

Scale 1:500



Location Plan

Scale 1:1250



NOTES :

© COPYRIGHT - Signature Buildings Ltd.
 All dimension should be checked on site prior to works commencing.
 Variations in squareness, depth of plaster etc, must be checked for. Where new walls are shown as aligned with existing walls, physical removal of brickwork and / or plaster to establish the actual position of the wall being attached to must be checked.
 Any discrepancies should be reported in writing immediately.
 When printing off PDF's, check that the drawings are printed to correct paper size and scale.
 Documents should be used as to the drawing status described Property owner to ensure that all aspects of the "party wall etc., act 1996" are complied with prior to any works commencing on site.
 These drawings are not to be re-drawn, copied or sold unless permission has been given by Signature Buildings Ltd.



www.signaturebuildings.co.uk

Signature Buildings Ltd
 Company Registered in England and Wales No.14162084
 Info@signaturebuildings.co.uk
 Telephone: 01707 240564

PROJECT DESCRIPTION :

Extension and Internal Alterations

SITE ADDRESS :

Flat 1A, 15 Arkwright Road

DRAWING TITLE :

Proposed Site and Block Plan

PROJECT STATUS :

Preliminary

DRAWN BY : T.A.K	CHECKED BY : F.C
DATE : October 2024	DRAWING NUMBER : P0
REVISION : 0	DRAWING SCALE : 1:500 @ A3