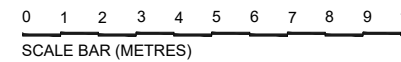
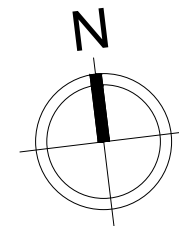


BUCKLAND CRESCENT



BLOCK PLAN

SCALE: 1:200 @ A3

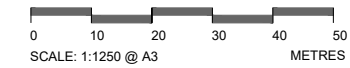
NIEVES DESIGN SPACE CANNOT GUARANTEE THE ACCURACY OF THIRD PARTY MAPPING + OS EXTRACT DATA. USE FOR IDENTIFICATION + PLANNING PURPOSES ONLY.



Ordnance Survey (c) Crown Copyright 2024. All rights reserved. Licence number 100022432

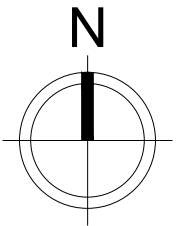
SITE LOCATION MAP

SCALE: 1:1250 @ A3



SCALE: 1:1250 @ A3

NIEVES DESIGN SPACE CANNOT GUARANTEE THE ACCURACY OF THIRD PARTY MAPPING + OS EXTRACT DATA. USE FOR IDENTIFICATION + PLANNING PURPOSES ONLY.



EXISTING PLANS + ELEVATIONS

SITE ADDRESS: 11 BUCKLAND CRESCENT, BELSIZE PARK, LONDON, NW3 5DH

2418/01-0

CLIENT: JONES
DATE: OCT 2024
SCALE: 1:100 @ A3

11 BUCKLAND CRESCENT
BELSIZE PARK
LONDON, NW3 5DH

Nieves DESIGN | SPACE
T: 07903 160 851 E: DESIGNSPACE@OUTLOOK.COM