

ARLINGTON ROAD

49

47

43

41

NO PROPOSED ALTERATIONS

Max Ht: 1.06
FL: 36.02m
Hatch Loft

Max Ht: 0.98
FL: 36.02m
Hatch Loft

Rear Elevation



Rear Elevation

Front Elevation

Front Elevation

FOR PLANNING


Do not scale. Use figured dimensions only.
All dimensions to be checked on site.
All drawings to be read in conjunction with
the Structural Engineer's drawings.



45 ARLINGTON ROAD

PROPOSED LOFT PLAN

PROJECT	45 Arlington Road		
ADDRESS	45 Arlington Road, NW1 7ES		
CLIENT	Whitehall Park		
AUTHOR	Hannah		
DATE	11.03.24	SCALE	1:25 @ A1
DRAWING	272-10-105-02		



Issued for Planning	Hannah	26.10.24	01
DESCRIPTION	BY	DATE	REV

This drawing is the copyright of Mutiny Architecture Ltd. Not to be reproduced, retained or disclosed to any unauthorised person either wholly or in part without written permission.