

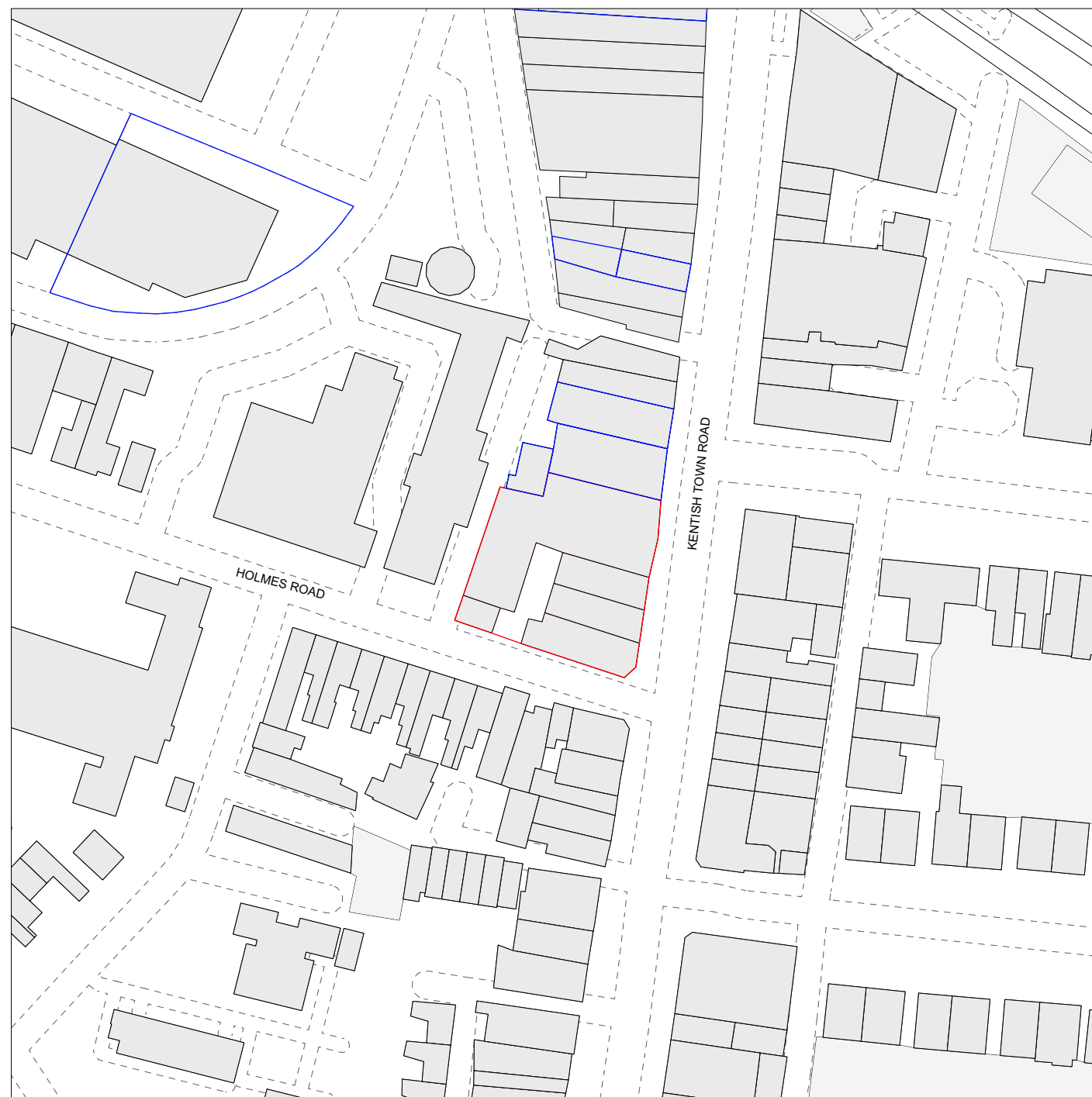
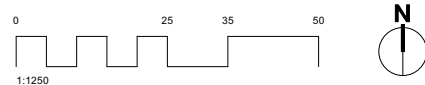


NOTES

-  Site Boundary
-  Other land owned by applicant



2 SITE LOCATION PLAN
1:1250



1	31/05/24	GH	PLANNING					
ISSUE	DATE	BY	ISSUE NOTES	SCALE	JOB NUMBER			
				1:1250/A3	2305			
PROJECT	COMP	VOL	LOC	TYPE	R	NUMBER	S	REV
2305-LAT-XX-00-M2-A-P10002								
TITLE								

EXISTING LOCATION PLAN

PROJECT NAME
293-299,301-305 KENTISH TOWN
ROAD NW5 2TJ