








- NOTES**
1. All dimensions in millimetres unless otherwise shown.
 2. All levels in metres above Ordnance Datum (mAOD) unless otherwise shown.
 3. All dimensions to be checked on site and any discrepancies reported to Employer before pricing / work starts.
 4. Any ambiguities or discrepancies within this drawing and any other information given elsewhere must be reported to Camlins and the Employer for clarification before pricing work proceeds.
 5. All drawings to be read in conjunction with other Camlins drawings and specification information as appropriate.
 6. Refer to relevant Engineer's and Architect's information as appropriate for confirmation of all engineering and architectural details.
 7. All works to be carried out in accordance with the latest British Standards and appropriate codes of practice as a minimum.

- KEY**
-  Proposed Highways Boundary
 -  Existing Highways Boundary
 -  Title Ownership Boundary
 -  Phase 2 Ownership Boundary
 -  Concrete Edge
Refer to Drg. No. SY699-350-0571 for details
 -  Flush Concrete Edge
Refer to Drg. No. SY699-350-0572 for details

Rev.	Date	Description	Revised by		Checked by
<div></div>			<div>New Zealand House, Abbey Foregate, Shrewsbury, Shropshire, SY2 6PD 01743 590 775 www.camlins.com</div>		
Camden Bridge, London Reef Group					
General Arrangement - Areas of Hard Surface Plan					
Status Planning Condition Discharge			Drawn by RS	Checked by SB	
Drawing Number	Revision	Scale	Date		
SY699-350-0031	-	1:100@A1	06.09.2024		