


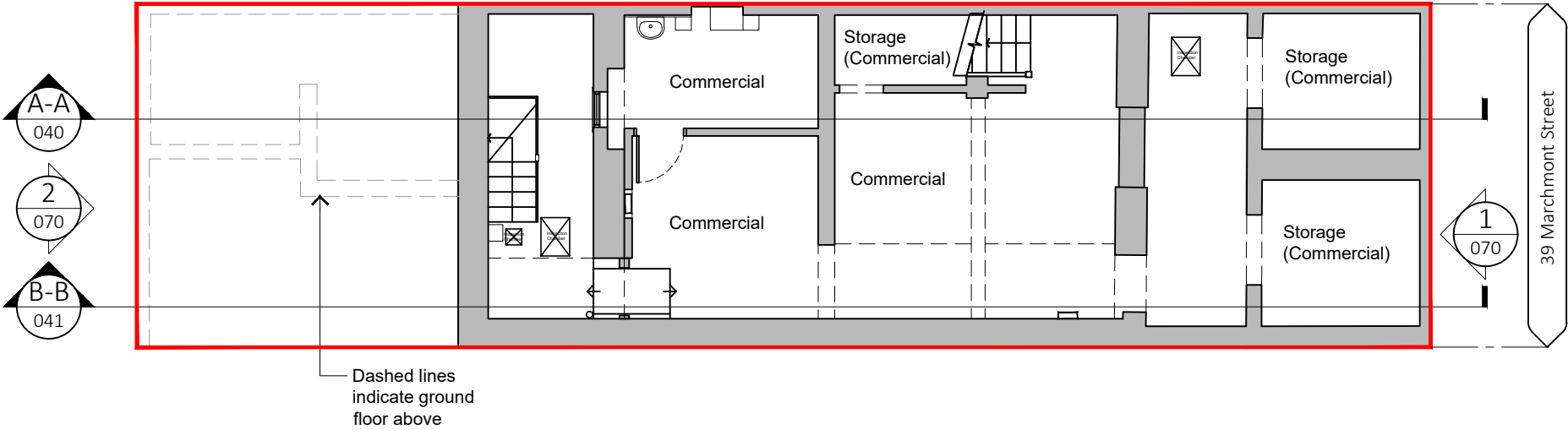


GENERAL NOTES

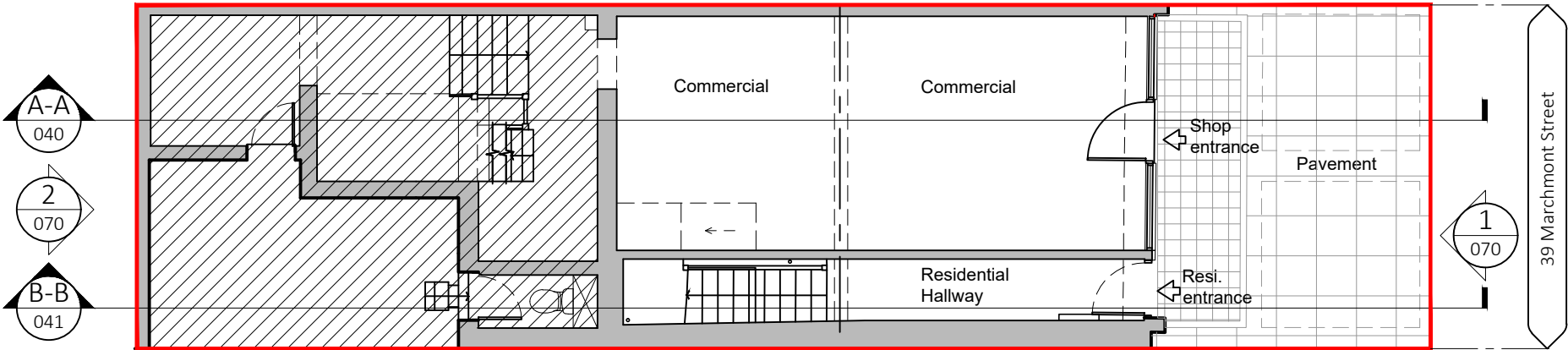
- A. Do not scale from this drawing. Check all dimensions and conditions on site. As Existing drawings are based on survey information supplied/produced by the client.
- B. Drawings issued for planning purposes only.

KEY:

-  Indicates site boundary
-  Indicates existing building fabric
-  Indicates areas excluded from this application



1 Existing Basement Plan
1:100 @ A3 (1:50@A1)



2 Existing Ground Floor Plan
1:100 @ A3 (1:50@A1)

P02	24.08.29	BD	LG	Minor amendments
P01	14.08.2024	yb	lg	First Issue for comments/review

stage

INFORMATION



client	project name
	39 Marchmont Street, London, WC1N 1AP
	drawing title
	Existing Basement and Ground Floor Plans
	S3 (Suitable for Review & Comment)
	Scale
	1:100@A3 (1:50@A1)

PROJECT	ORIGINATOR	FUNCTION	SPATIAL	TYPE	ROLE	NUMBER	REV
24002	MA	PL2	ZZ	DR	A	010	P02

©2022 do not scale from drawing, report discrepancies immediately