









GENERAL NOTES

- A. Do not scale from this drawing. Check all dimensions and conditions on site. As Existing drawings are based on survey information supplied/produced by the client.
- B. Drawings issued for planning purposes only.

KEY:

-  Indicates site boundary
-  Existing building fabric to be retained
-  Existing finishes to be removed
-  Existing building fabric to be removed
-  Existing finishes to be demolished shown in elevation
-  Elements of finishes already approved for removal (Application ref no 2024/0381/L)
-  Indicates areas excluded from this application
-  Indicates areas of historical value. To be retained and protected during demolition phase.

| | | | | |
|-----|------------|-------|---------|---------------------------------|
| P02 | 24.08.29 | BD | LG | Minor amendments |
| P01 | 14.08.2024 | yb | lg | First Issue for comments/review |
| rev | date | drawn | checked | description |

stage

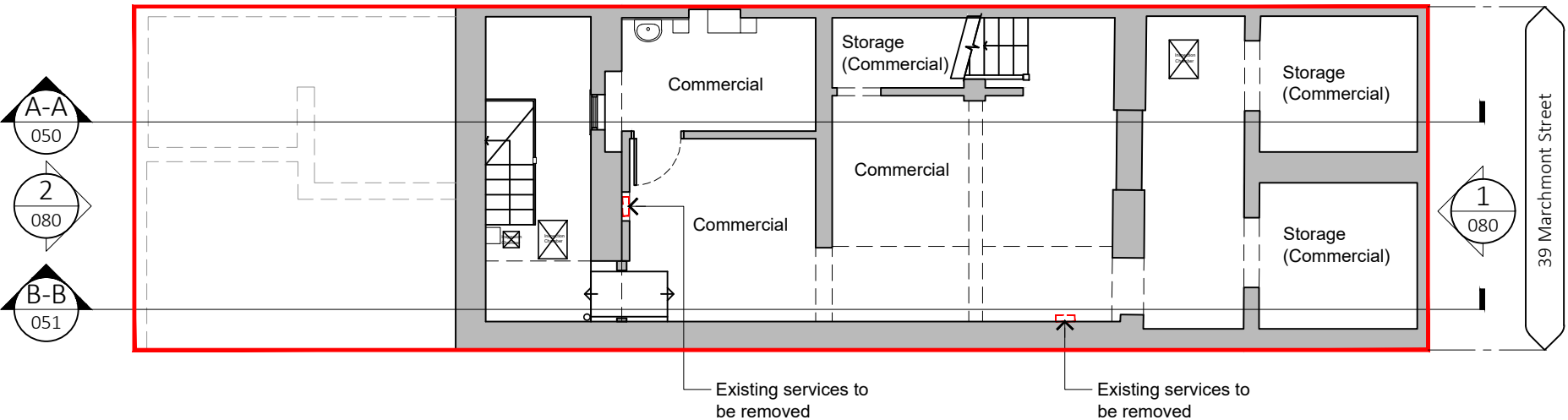
INFORMATION



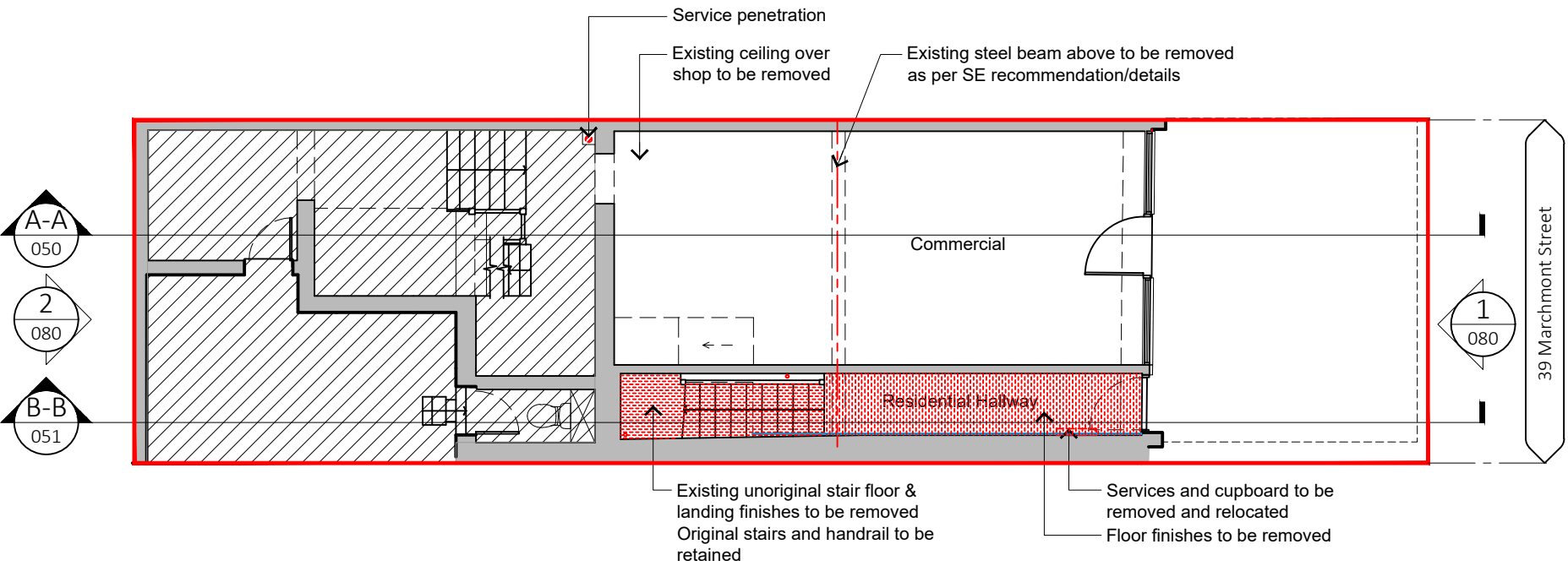
| | |
|---|--|
| client | project name |
|  | 39 Marchmont Street, London, WC1N 1AP |
| | drawing title |
| | Demolition Basement and Ground Floor Plans |
| | S3 (Suitable for Review & Comment) |
| | Scale |
| | 1:100@A3 (1:50@A1) |

| PROJECT | ORIGINATOR | FUNCTION | SPATIAL | TYPE | ROLE | NUMBER | REV |
|---------|------------|----------|---------|------|------|--------|-----|
| 24002 | MA | PL2 | ZZ | DR | A | 020 | P02 |

©2022 do not scale from drawing, report discrepancies immediately



1 DemolitionBasement Plan
1:100 @ A3 (1:50@A1)



2 Demolition Ground Floor Plan
1:100 @ A3 (1:50@A1)