



#### GENERAL NOTES

- A. Do not scale from this drawing. Check all dimensions and conditions on site. As Existing drawings are based on survey information supplied/produced by the client.
- B. Drawings issued for planning purposes only.

#### KEY:

- Indicates Site Boundary
- Indicates existing fabric to be retained
- Indicates new openings in wall/ floor
- Indicates existing fabric to be removed
- Indicates existing finishes to be removed
- Indicates areas excluded from this application

P04	24.09.04	BD/YB	LG	Issued for planning purposes
P03	24.08.29	BD	LG	Minor amendments
P02	24.07.12	YB	LG	Further details/information added
P01	24.06.26	BD/YB	LG	Initial issue for information/comment
rev	date	drawn	checked	description

stage

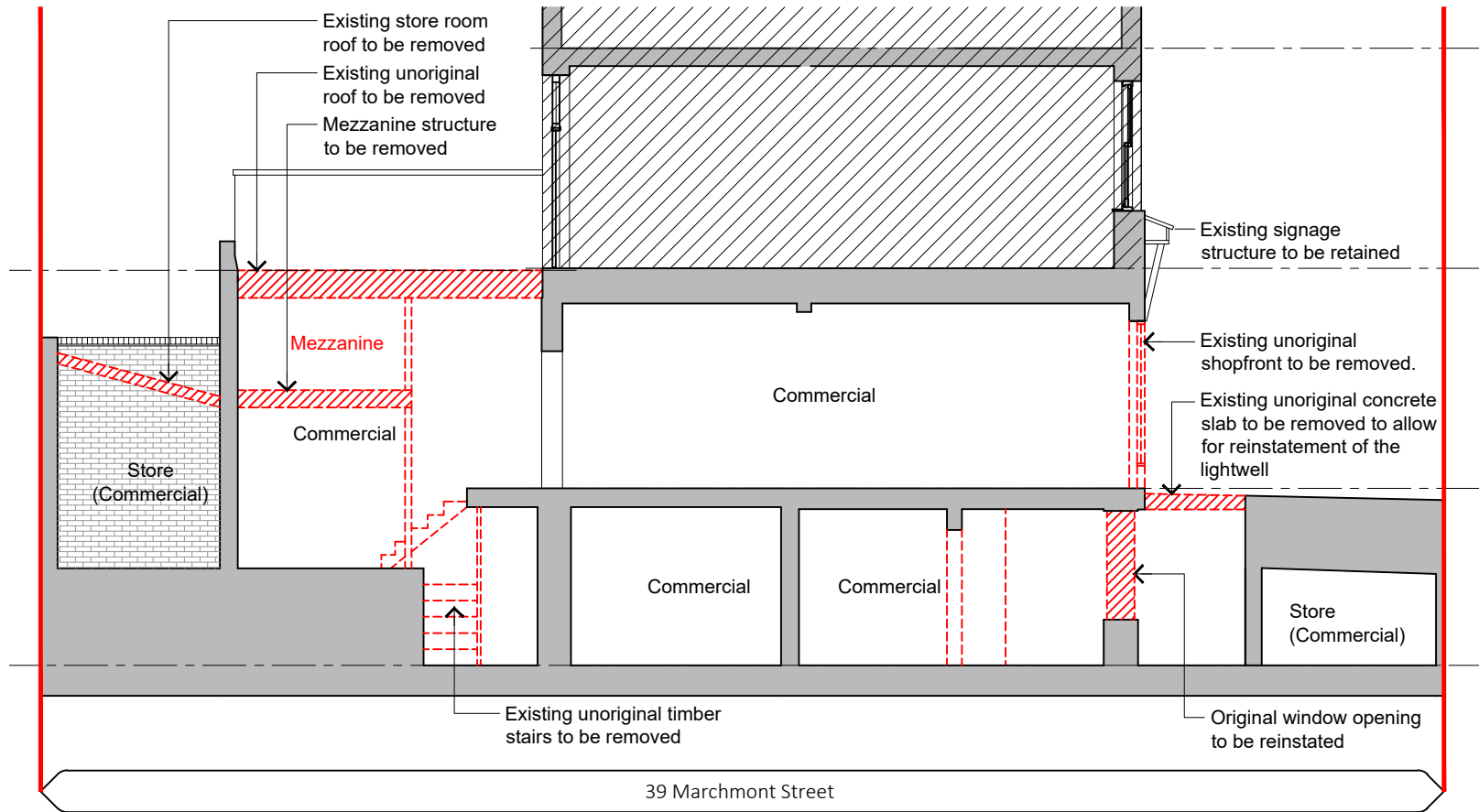
## PLANNING



client	Fortune Green CAPITAL	project name	39 Marchmont Street, London, WC1N 1AP
drawing title	Demolition Sections	scale	A3 (Published for Work Stage 3)
		scale	1:100@A3 (1:50@A1)

PROJECT	ORIGINATOR	FUNCTION	SPATIAL	TYPE	ROLE	NUMBER	REV
24002	MA	PL1	XX	DR	A	050	P04

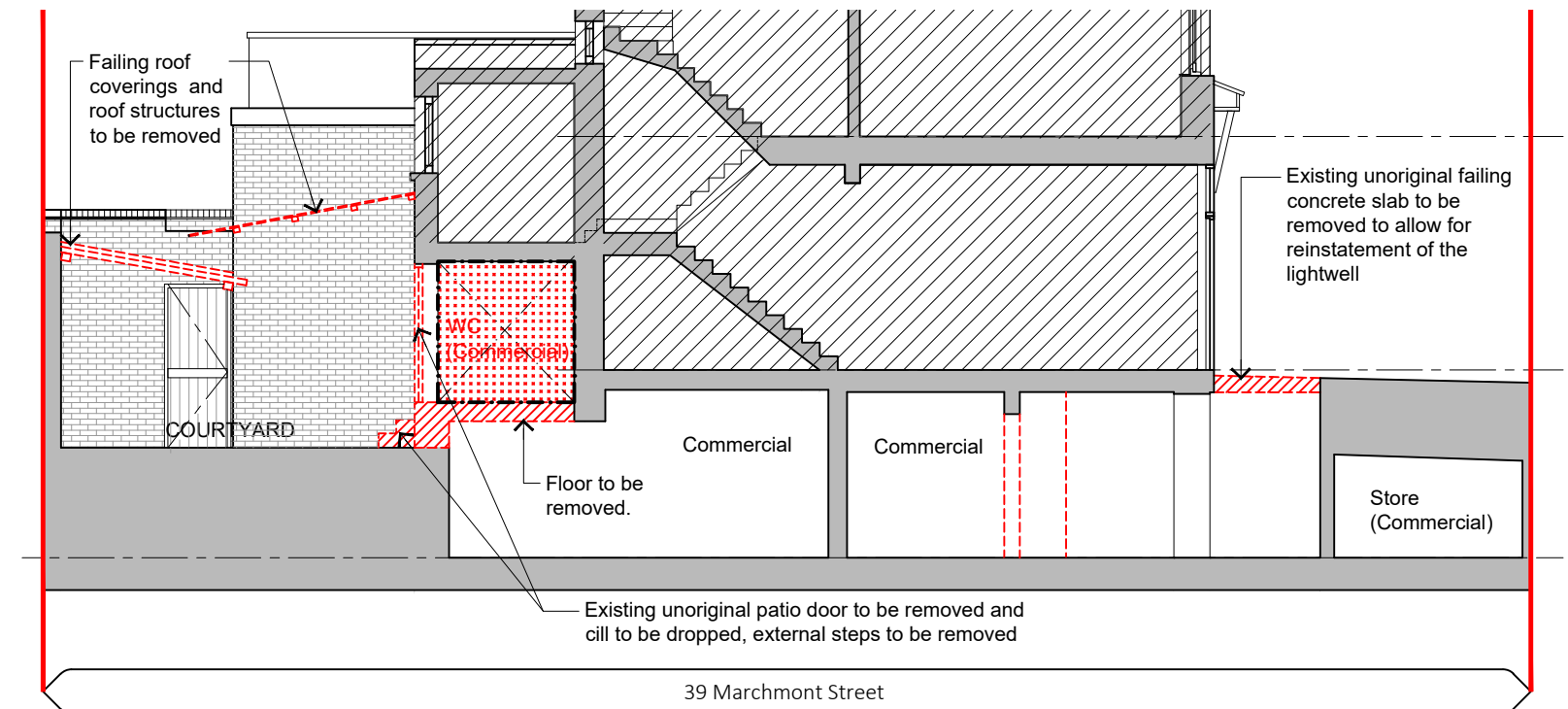
©2022 do not scale from drawing, report discrepancies immediately



1

### Demolition Section A-A

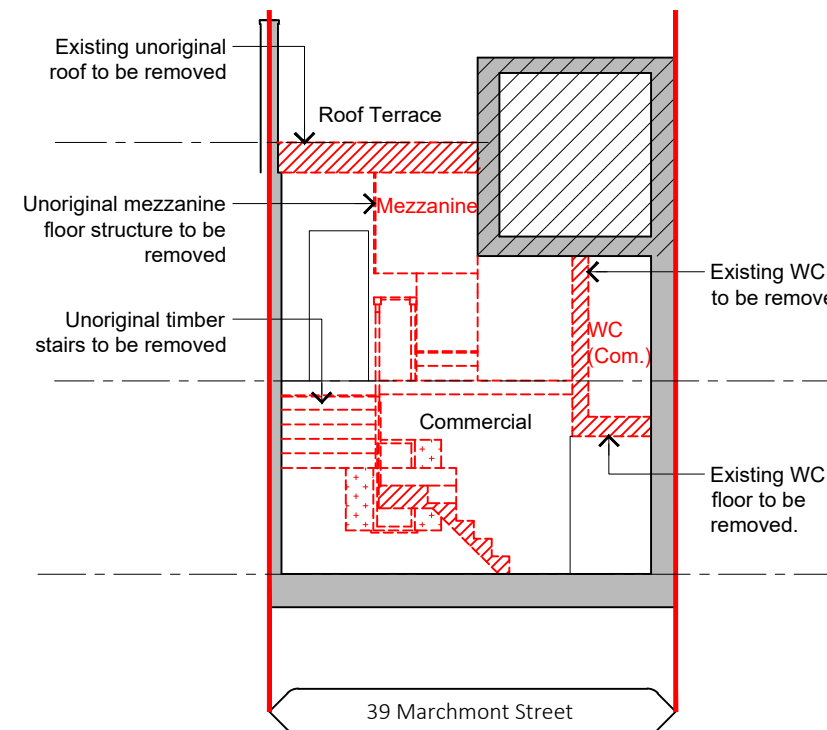
1:100 @ A3 (1:50@A1)



2

### Demolition Section B-B

1:100 @ A3 (1:50@A1)



3

### Demolition Section C-C

1:100 @ A3 (1:50@A1)