
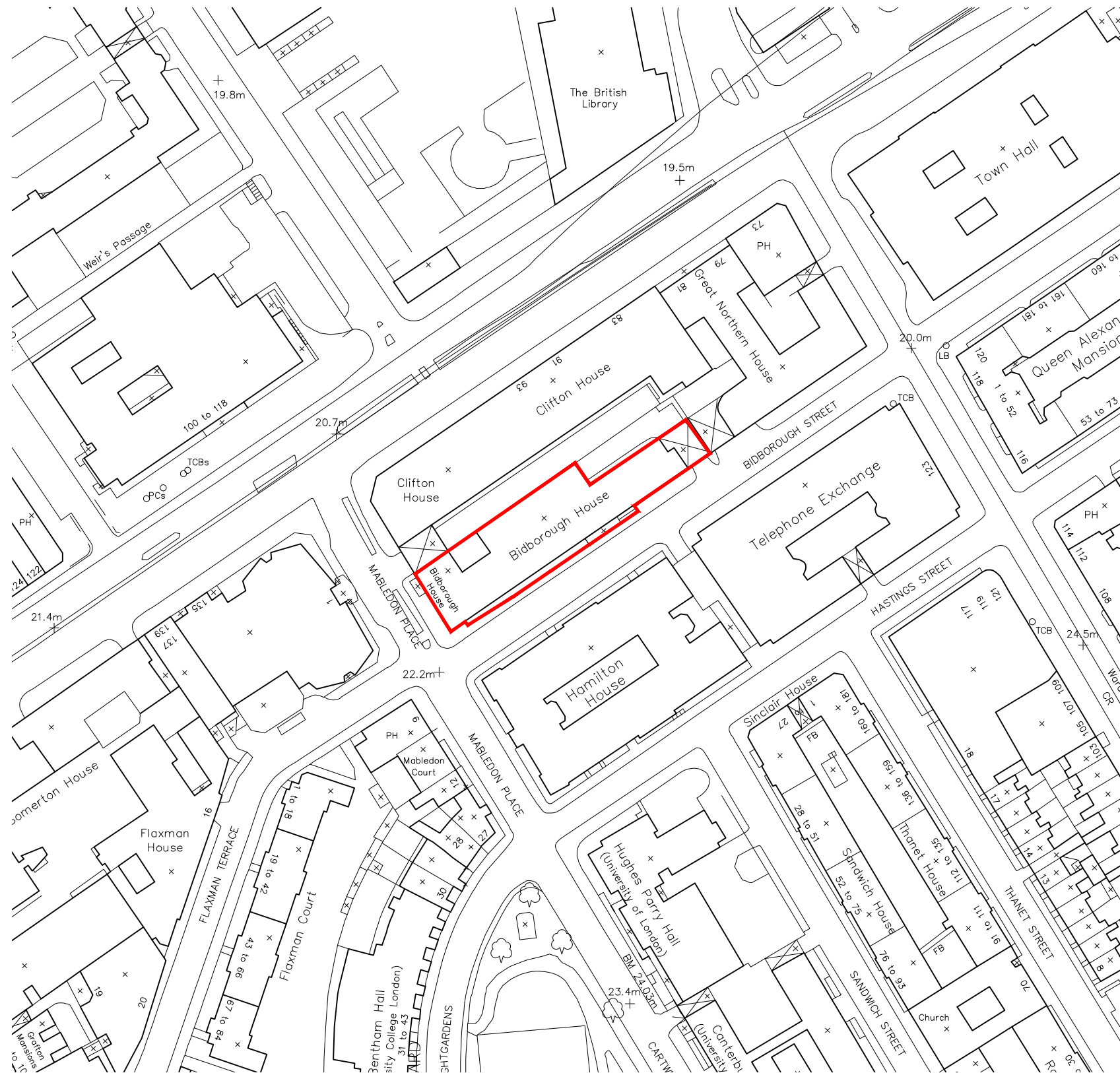


**Key**

 Application site boundary - 0.12 ha


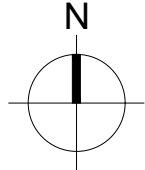


**DRAWING NOTES**

1. filename: Bidborough House Site Plan Rear Entrance.dwg
2. Do not scale this drawing in either paper or digital form. Use figured dimensions only. Detailed site survey to be carried out to establish tolerances. Figured dimensions are in mm. All dimensions shall be verified on site before proceeding with the work. The architect shall be notified of any discrepancies.
3. This drawing has been produced for sole use on this project and is not intended for use by any other person or for any other purpose. © Copyright RSS (U.K.)
4. All printed copies should be made at 100% of the original page size. Use scale bars, where included, to check that the drawing has been printed to the intended scale as identified in the drawing title block.
5. This drawing is not intended for construction unless specifically described as such.

REVISIONS		
REV	DATE	STATUS
P11	26.07.24	For planning

Changes since last issue:  
-

28 NAVIGATION ROAD LONDON E3 3TG T: 020 7739 8945 E: rrs@rssa.co.uk		<b>rivingtonstreetstudio</b> www.rivingtonstreetstudio.co.uk	
job title <b>UCL Bidborough House- Rear Entrance Works</b>		drawing title <b>Site Location Plan</b>	
drawn by <b>AS</b>	job no. <b>1007-F</b>	suitability <b>S3</b>	revision <b>PI1</b>
scale <b>1:1250@A3</b>	PROJECT <b>STLE</b>	ORIGIN <b>RSS</b>	VOLUME <b>_00</b>
	LEVEL <b>_00</b>	TYPE <b>_DR</b>	ROLE <b>_A</b>
			NUMBER <b>_0550</b>