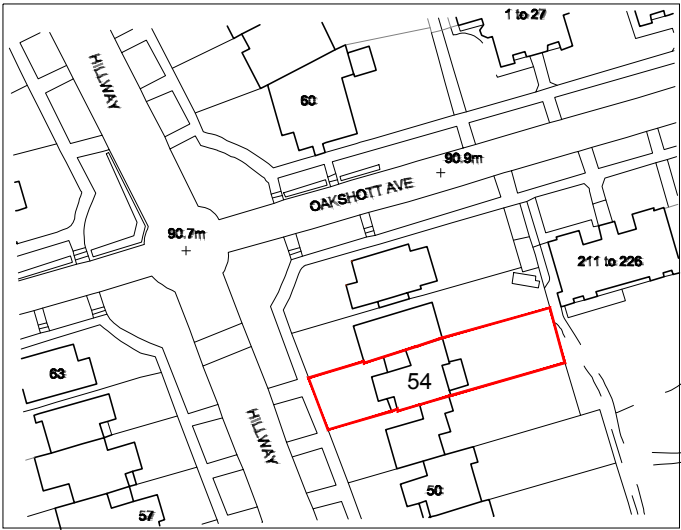
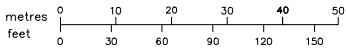


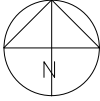
BLOCK PLAN scale 1:500



© Crown copyright 2022 Ordnance Survey



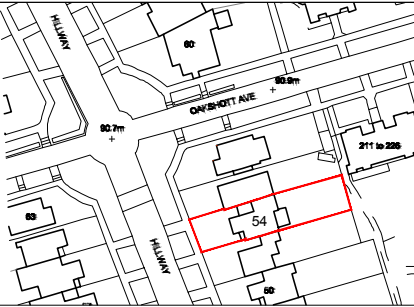
LOCATION PLAN scale 1:1250



STATUS

PLANNING PERMISSION

NOTES:  
1. DO NOT SCALE FROM THIS DRAWING  
2. ALL DIMENSIONS TO BE CHECKED ON SITE PRIOR TO FABRICATION  
3. THIS DRAWING SHOULD BE READ IN CONJUNCTION WITH STRUCTURAL ENGINEER'S DRAWINGS  
4. THIS DRAWING SHOULD BE READ IN CONJUNCTION WITH SERVICE ENGINEER'S DRAWINGS  
5. COPYRIGHT OF THIS DRAWING REMAINS WITH INSIDEZONE LTD.  
6. ANY DISCREPANCY FOUND BETWEEN THIS DRAWING AND ANY OTHER DOCUMENTS MUST BE REPORTED IMMEDIATELY



A DESIGN AGREED WITH CLIENTS FOR PLANNING  
AM 22/07/2024

Revision	Description	Drawn	Date
----------	-------------	-------	------

SIGNATURE CLIENT	DATE
---------------------	------



PLANNING PERMISSION

CLIENT  
Mrs Monica and Mr Philip Sanders

TITLE  
SITE AND LOCATION PLAN

PROPERTY AT  
54 HILLWAY  
LONDON N6 6EP

MARCH 2024

SCALE VARIES

DWG NO. 2024-PL-GA-000

REV.NO. A

INSIDEZONE

DESIGNERS AND CONSULTANTS  
SPECIALISTS IN ARCHITECTURAL SERVICES  
Tel. 02089484275/07766055068  
e-mail: aleksandra@insidezone.co.uk

62 GLOUCESTER ROAD  
RICHMOND TW9 3BX  
www.insidezone.co.uk