

NOTES

Drawing indicates design intent only.

All information, areas, dimensions and datum levels are subject to detailed survey, detailed design and investigative work.

Do not scale from the drawing.

This drawing is the property of Perkins&Will UK Ltd. No disclosure or copy of it may be made without the written permission of Perkins&Will UK Ltd.

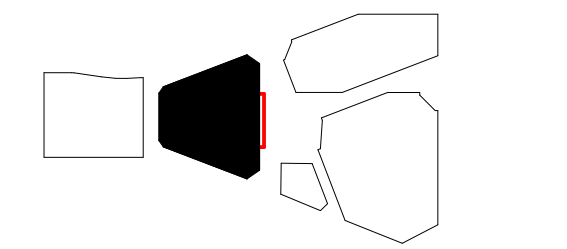
Note: External finish ground levels and build up are shown indicatively, refer to Landscape Architects information

Note: Indicative junctions shown, please refer to Typical Detail drawing series A-32 and A-33 for further information

PROJECT

**TRIBECA**  
Reef Group  
PLOT B - THE REFLECTOR

KEYPLAN



ISSUE CHART

PN	Stage / Issue / Tender	19/05/24
Date	19 / 08 / 22	DATE
Job Number	322406	
Scale	1:25	
Drawn	LR	
Checked	DS	
Approved	PD	

CDE STATUS

STAGE 04 - TENDER

TITLE  
**TYPICAL BAY BUILDING RECEPTION - SHEET 1**

SHEET NUMBER

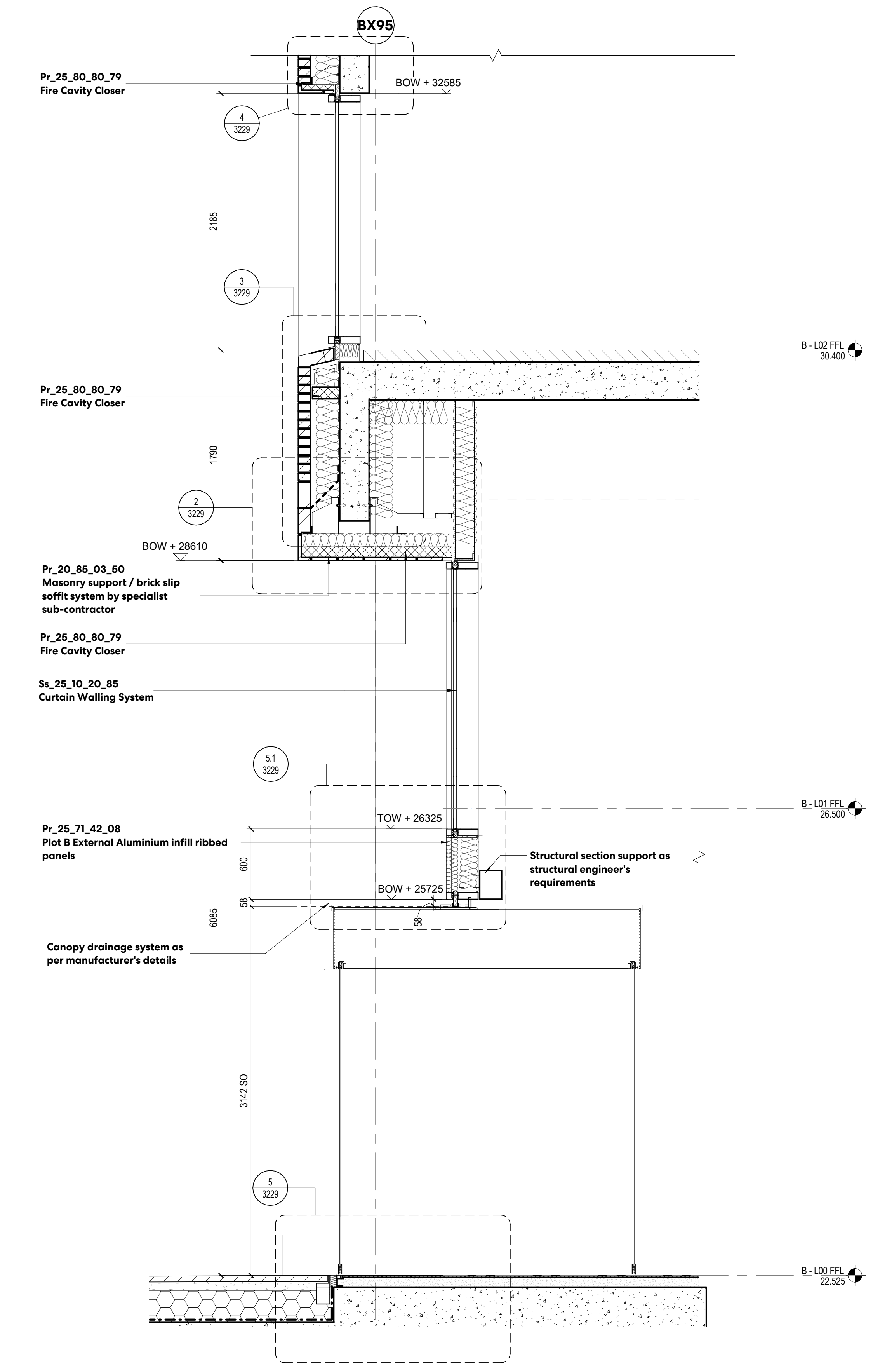
TRI PWA B1 00 DR A 3010

PRODUCT / AUTHOR / CHECKED / LEVEL / TYPE / SCALE / STATUS

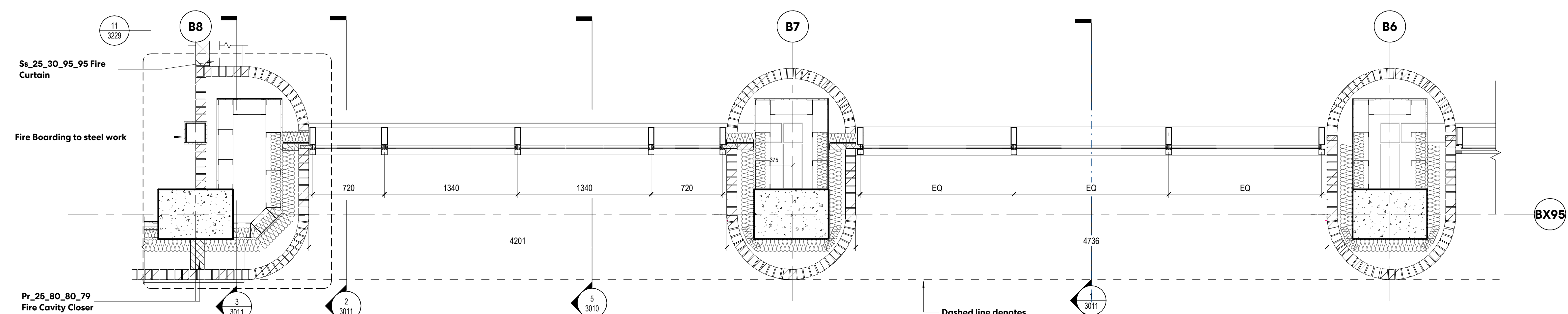
CDE STATUS CODE REVISION

**S3** **PO1**

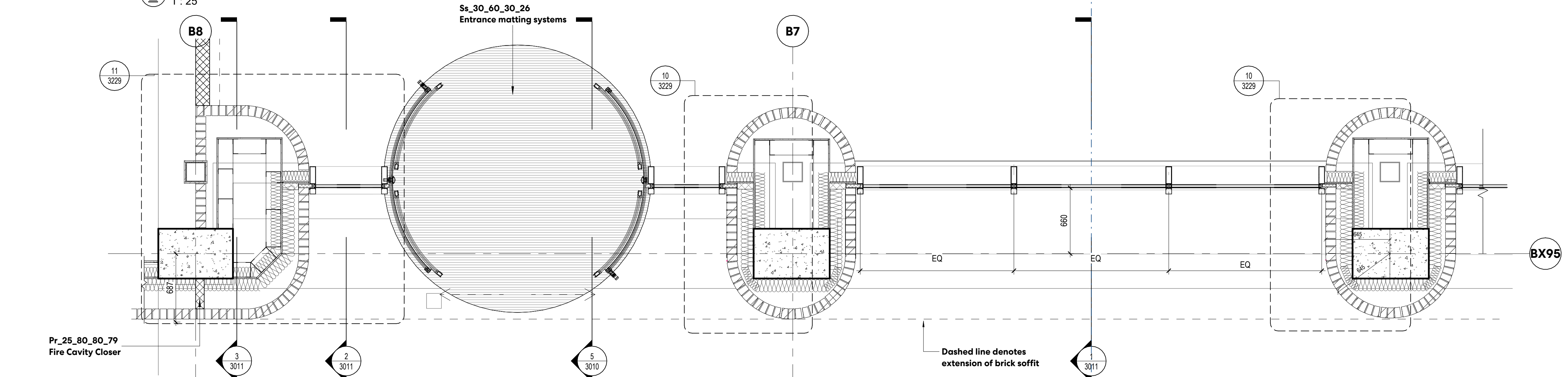
Copyright © 2023 Perkins+Will



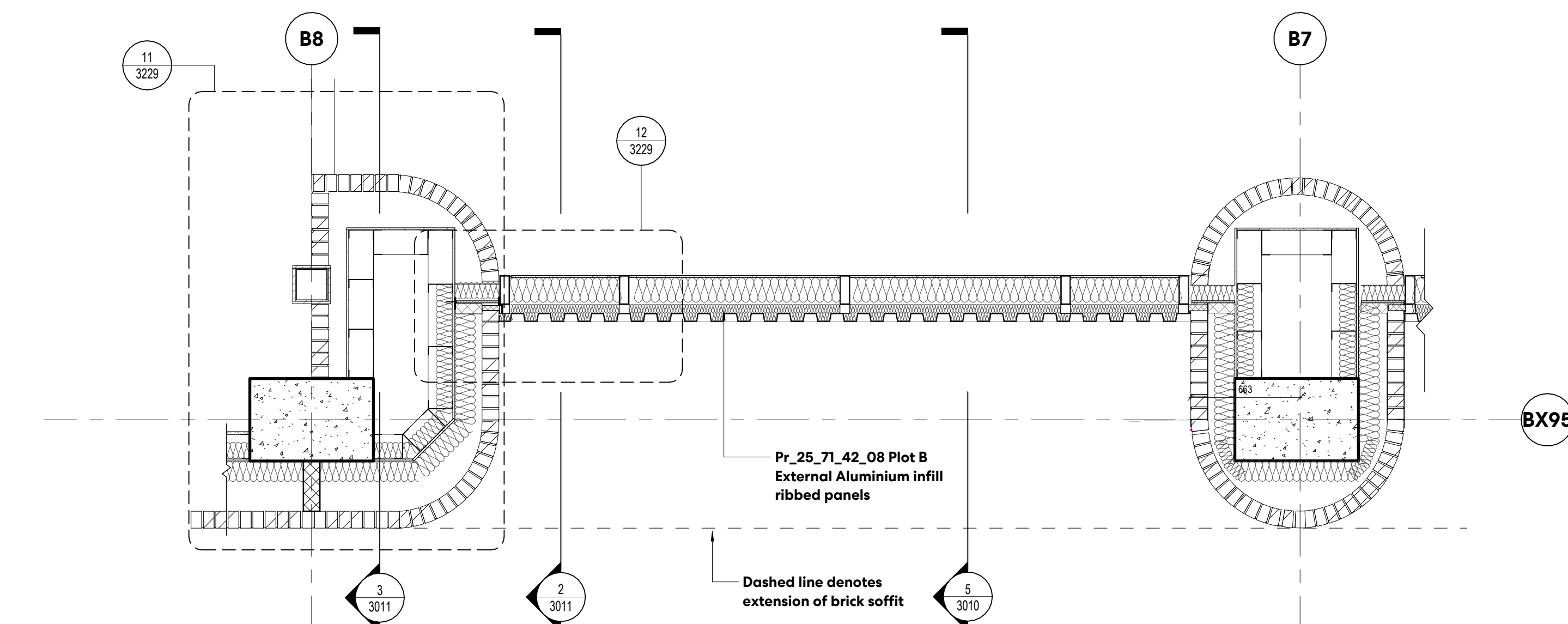
5 SOUTH MAIN ENTRANCE LEVELS 00-02 DETAIL SECTION  
1:25



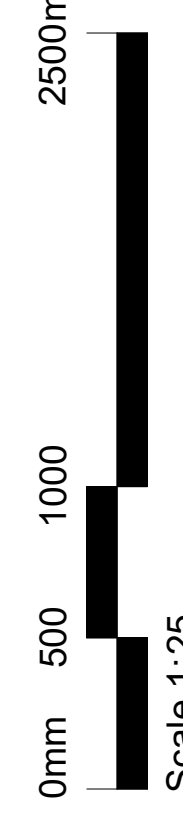
2 SOUTH MAIN ENTRANCE LEVEL 01 DETAIL PLAN  
1:25



1 SOUTH MAIN ENTRANCE LEVEL 00 DETAIL PLAN  
1:25



3 SOUTH MAIN ENTRANCE DETAIL PLAN AT SPANDREL  
1:25



Scale 1:25

Autodesk Docs | TRIBECA | PWA | B1 - Z3 - A3 - A-001 | 1/14

10/05/2024 18:07:02