

PLANNING NOTES

Architectural Information - the level of detail shown on the drawings is relative to the submission of a PLANNING APPLICATION.

The drawings should therefore not be used for any other purpose without both the prior agreement of the architect, and subsequent checking / development by others.

Dimensions and setting out - Do not scale from this drawing. All dimensions to be checked on site by the contractor and to be his responsibility.

Structure & Construction - these drawings, unless expressly noted otherwise, have not been fully coordinated with a Structural Engineer's input and show indicative construction build-up only.

Building Control - the client / the contractor will liaise directly with Local Authority to ensure the project is completed in accordance with the Building Regulations.

Planning - the client/ the contractor will ensure that the project is completed in accordance with the approved Planning drawings and take responsibility for the discharge of any planning conditions.


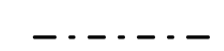





Party Walls & Rights to Light - the client/ the contractor will ensure that any notices and consents required are obtained before work commences.


Freeholder / Leaseholder / Restricted covenants / Easement approvals - the client will ensure that any notices and consents required are obtained before work commences.

Archaeological & Ecological - the client/ the contractor will ensure that any notices and consents required are obtained before work commences.

Areas - the areas provided on drawings are rounded to the nearest whole unit. Measurements are based upon received survey information and as such a reasonable allowance should be made for discrepancies or deviations that may occur during construction.

REFERENCE KEY

-  Site Boundary
-  Party Wall Line
-  Existing Walls
-  Proposed Walls
-  Green Roof Area
-  Part M Accessible Refuge
-  Not within application scope



Rev	Date	Description	Author	Checker
F	27.03.2024	PLANNING - NMA - LBC - Amendment to location of Bedford Row Dry Riser Inlet	AR	RD
G	02.04.2024	PLANNING - LBC - Amendment to location of Bedford Row Dry Riser Inlet	MS	SD
H	24.06.2024	PLANNING - LBC and Amendments	GJ	SD

PROPOSED

Project Number: H571
 Project Name: Bedford Row
 Drawing Name: Proposed West Elevation (Bedford Row)
 Scale at A1 / A3: 1:100 / 1:200
 Drawing Number: H571 - HUT - ZZ - ZZ - DR - A - P0031
 Revision: - H