

Notes :

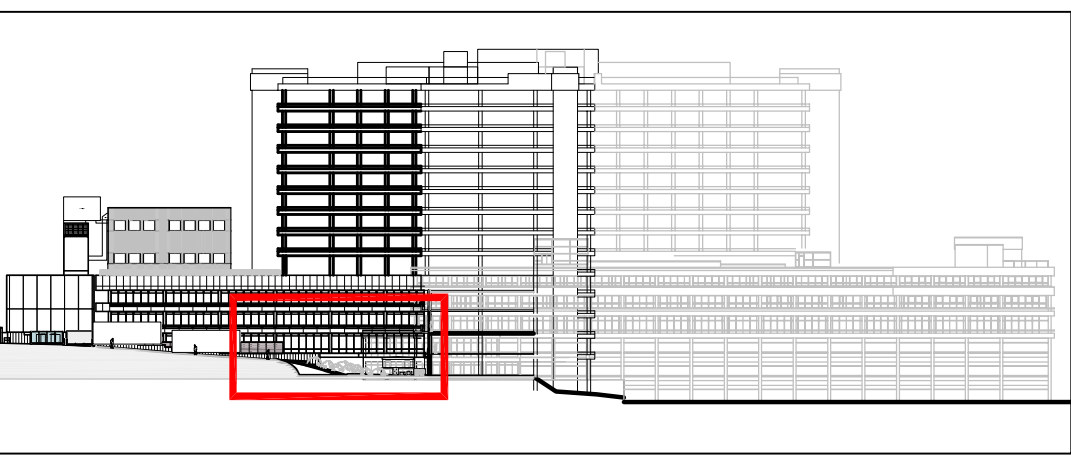
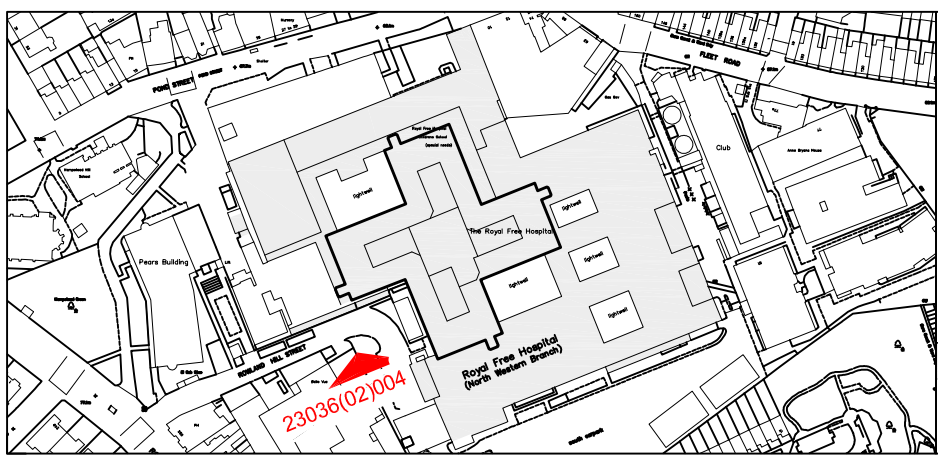
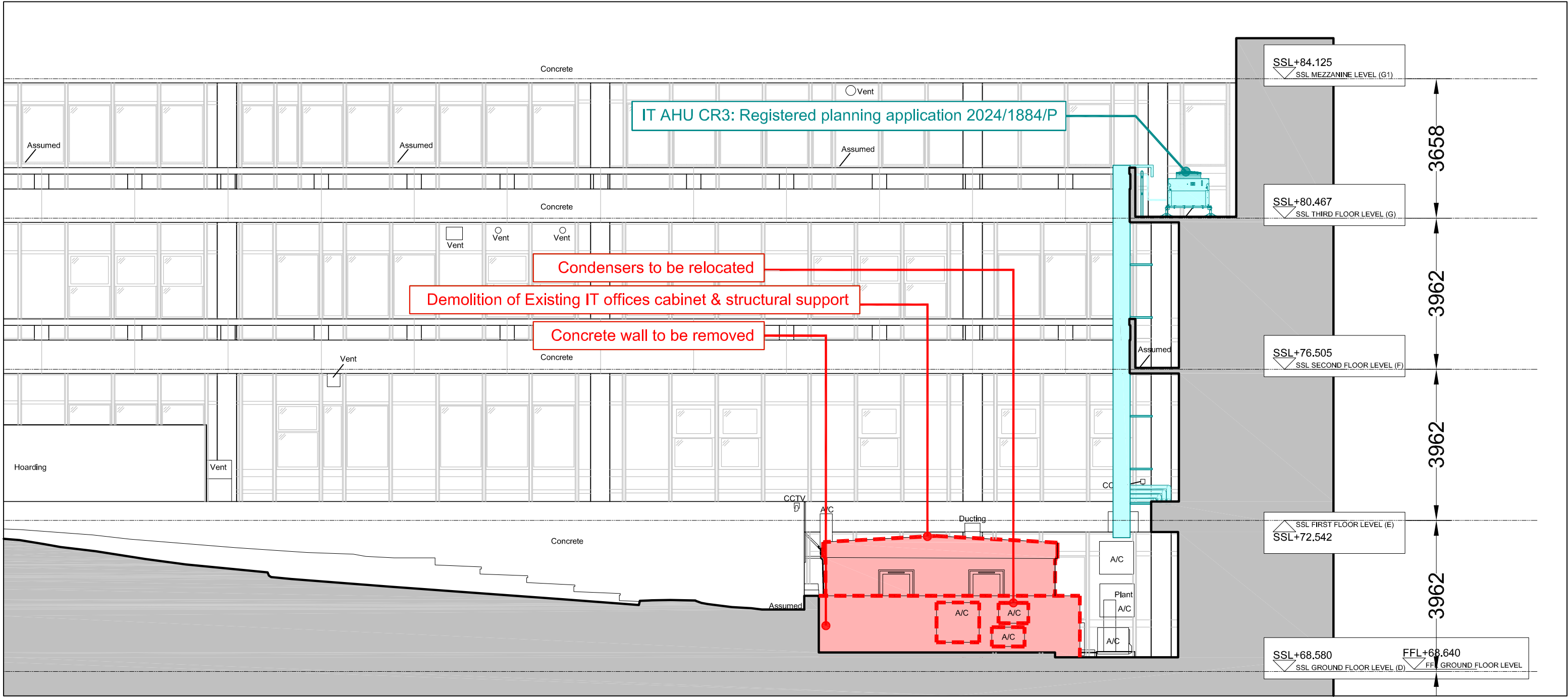
1. This drawing is based upon Survey drawing Maltby Surveys Ltd Drawings: 23253-100, 23253-200 & 23253-300 dated October 2023
2. All levels refer to FFL levels
3. This drawing is to be read in conjunction with the following - Str Eng drawings and M&E drawings

 Demolition works

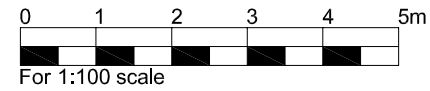
THIS DRAWING IS PROTECTED BY COPYRIGHT - FIGURED DIMENSIONS ONLY TO BE TAKEN FROM THIS DRAWING. DIMENSIONS TO BE CHECKED ON SITE AND ANY DISCREPANCIES REPORTED TO THE ARCHITECT IMMEDIATELY.

PURPOSE OF ISSUE: (I)Info/Comment (S)Sign Off (P)Planning (B)Building Control (T)Tender (C)Construction (F)Final Revision

Rev	Rev Date	Revision Description	Drawn/Checked	Purpose of Issue
/	12/07/2024	Planning issue	FY	P



01 Demolition South East Elevation (2)
(02)004 1:100 @ A3



FOR PLANNING

Demolition South East-Elevation (2)	23036 JOB NUMBER	(02)004 DRAWING NUMBER	/ REV
Royal Free Hospital NHS Foundation Trust CRF NIHR	July 2024 DATE	1:100 @A3 SCALE	

Ansell & Bailey Ltd Chartered Architects 99-101 Farringdon Road London EC1R 3BN 020 7387 0141 architects@ansellandbailey.com

ANSELL + BAILEY