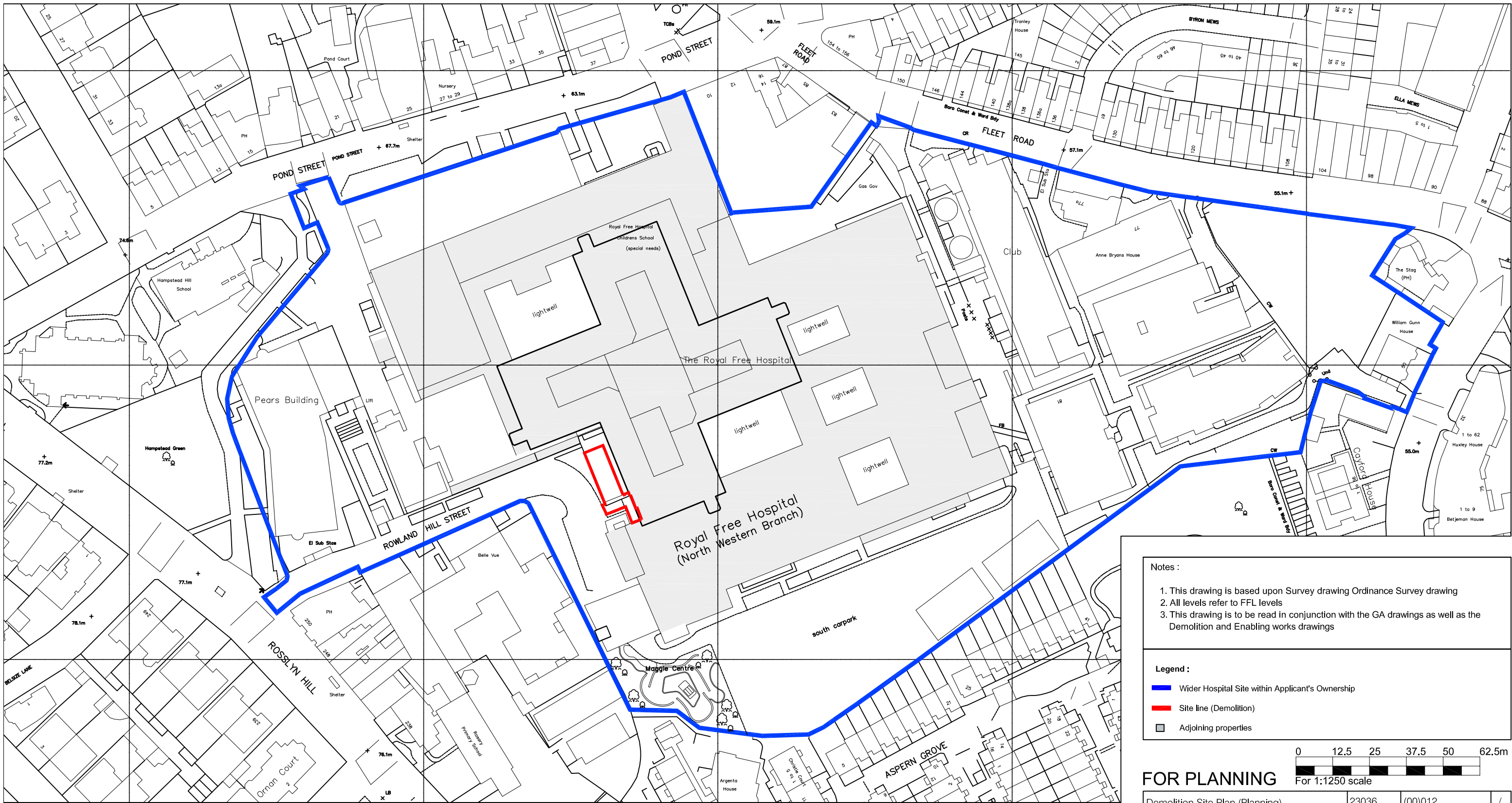


THIS DRAWING IS PROTECTED BY COPYRIGHT - FIGURED DIMENSIONS ONLY TO BE TAKEN FROM THIS DRAWING. DIMENSIONS TO BE CHECKED ON SITE AND ANY DISCREPANCIES REPORTED TO THE ARCHITECT IMMEDIATELY.

PURPOSE OF ISSUE: (I)Info/Comment (S)Sign Off (P)Planning (B)Building Control (T)Tender (C)Construction (F)Final Revision

| Rev | Rev Date | Revision Description | Drawn/Checked | Purpose of Issue |
|-----|------------|----------------------|---------------|------------------|
| / | 12/07/2024 | Planning issue | FY | P |

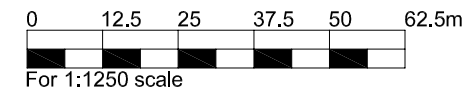


Notes :

1. This drawing is based upon Survey drawing Ordinance Survey drawing
2. All levels refer to FFL levels
3. This drawing is to be read in conjunction with the GA drawings as well as the Demolition and Enabling works drawings

Legend :

- Wider Hospital Site within Applicant's Ownership
- Site line (Demolition)
- Adjoining properties

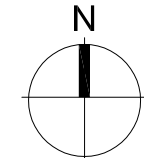


FOR PLANNING For 1:1250 scale

| | | | |
|--|---------------------|---------------------------|----------|
| Demolition Site Plan (Planning) | 23036 JOB NUMBER | (00)012 DRAWING NUMBER | / REV |
| Royal Free Hospital NHS Foundation Trust CRF NIHR | July 2024 DATE | 1:1250@A3 SCALE | |

Ansell & Bailey Ltd Chartered Architects 99-101 Farringdon Road London EC1R 3BN 020 7387 0141 architects@ansellandbailey.com

01 Demolition Site Plan
(00)012 1:1250 @ A3



ANSELL + BAILEY