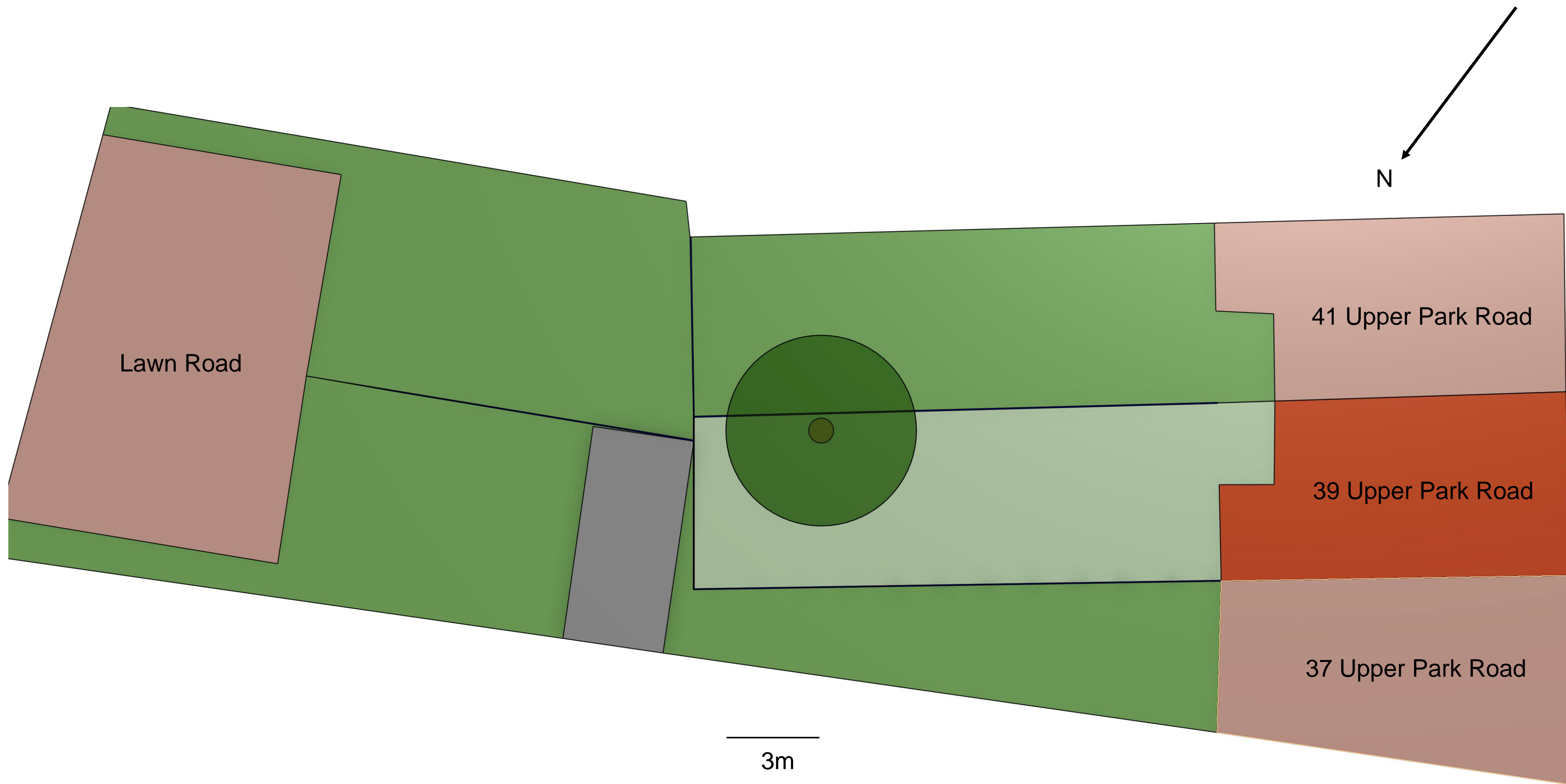
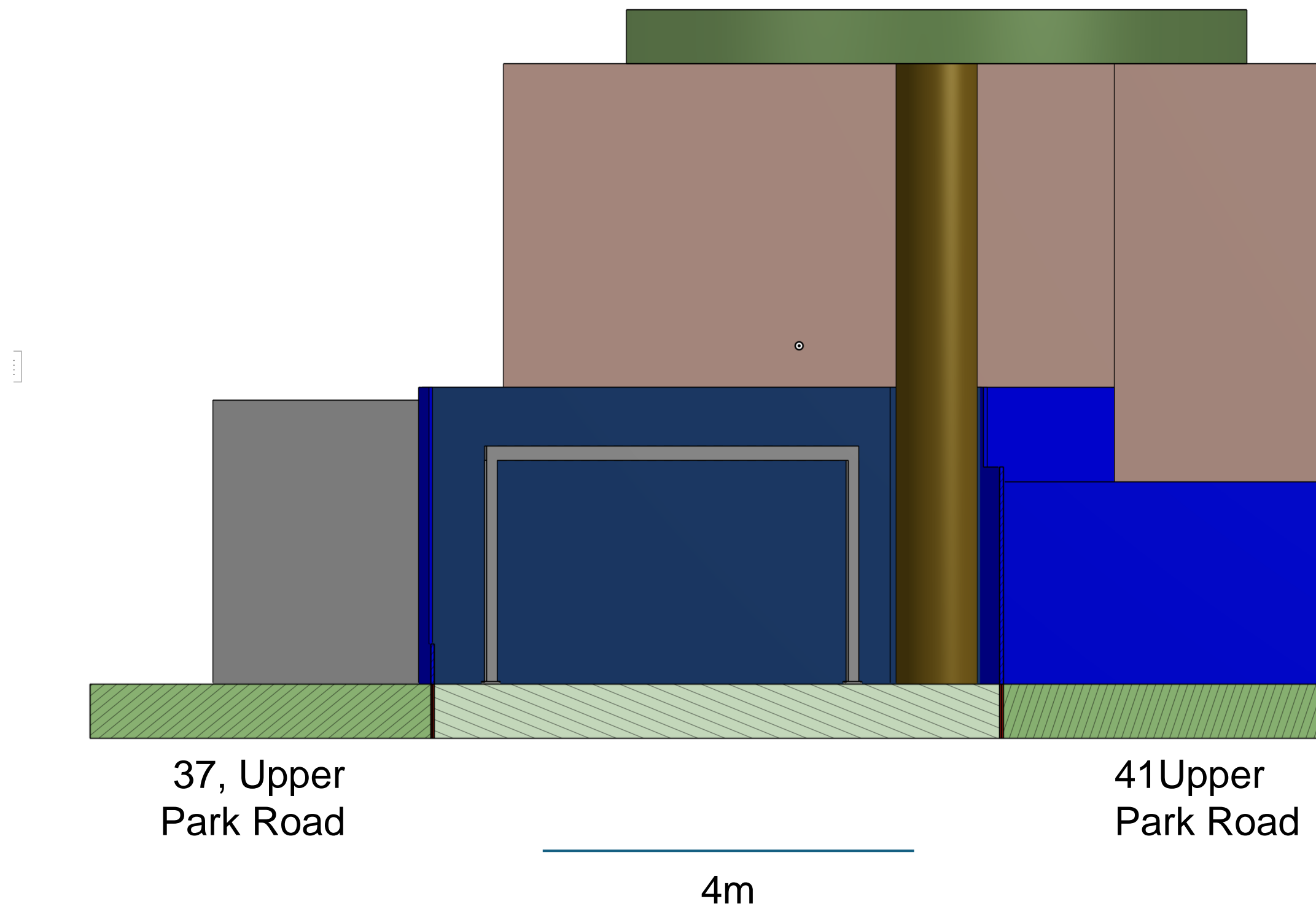


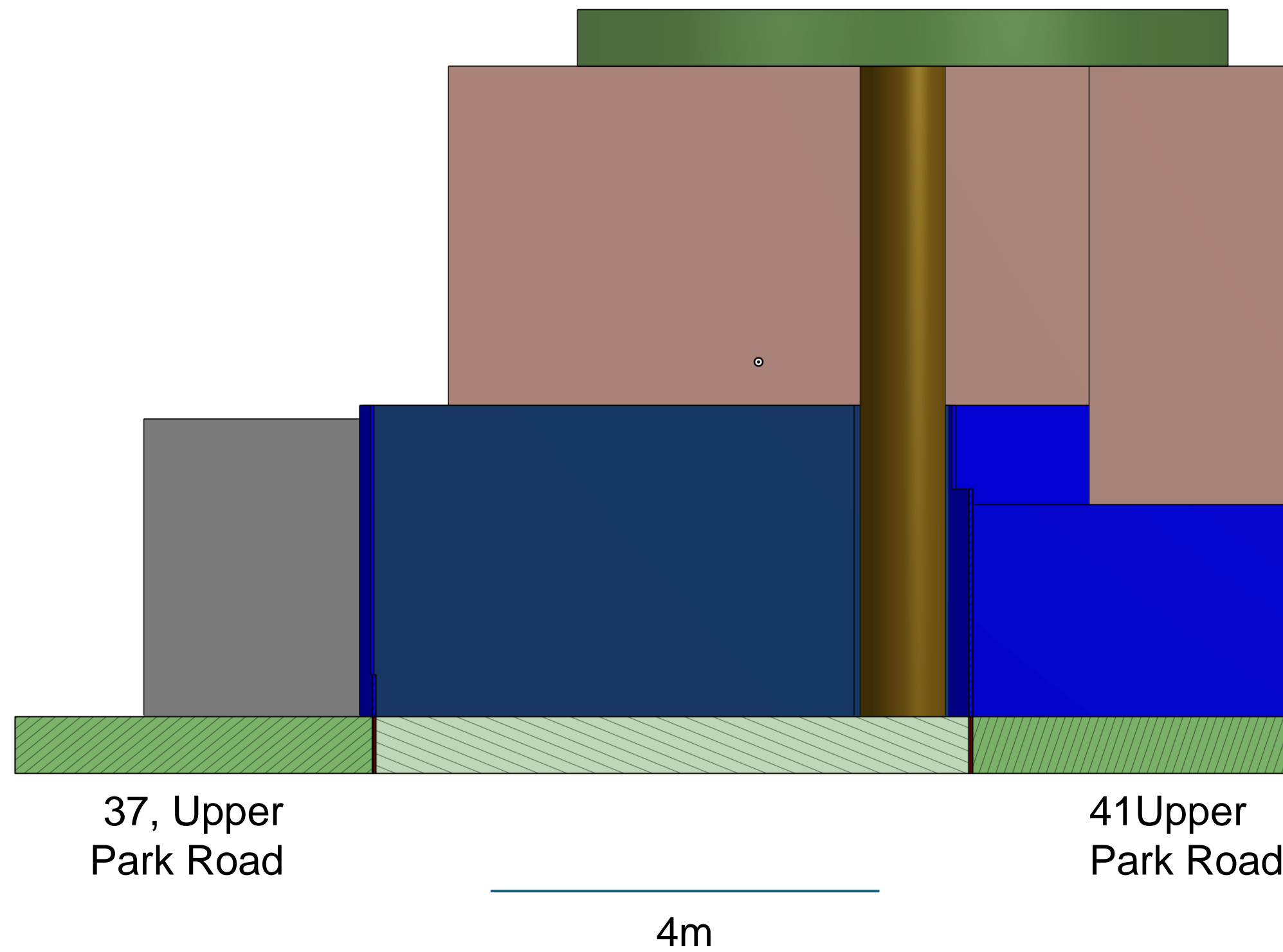
Pergola, 39 Upper Park Road  
Site plan - proposed  
Scale 1:100 (printed at A2)



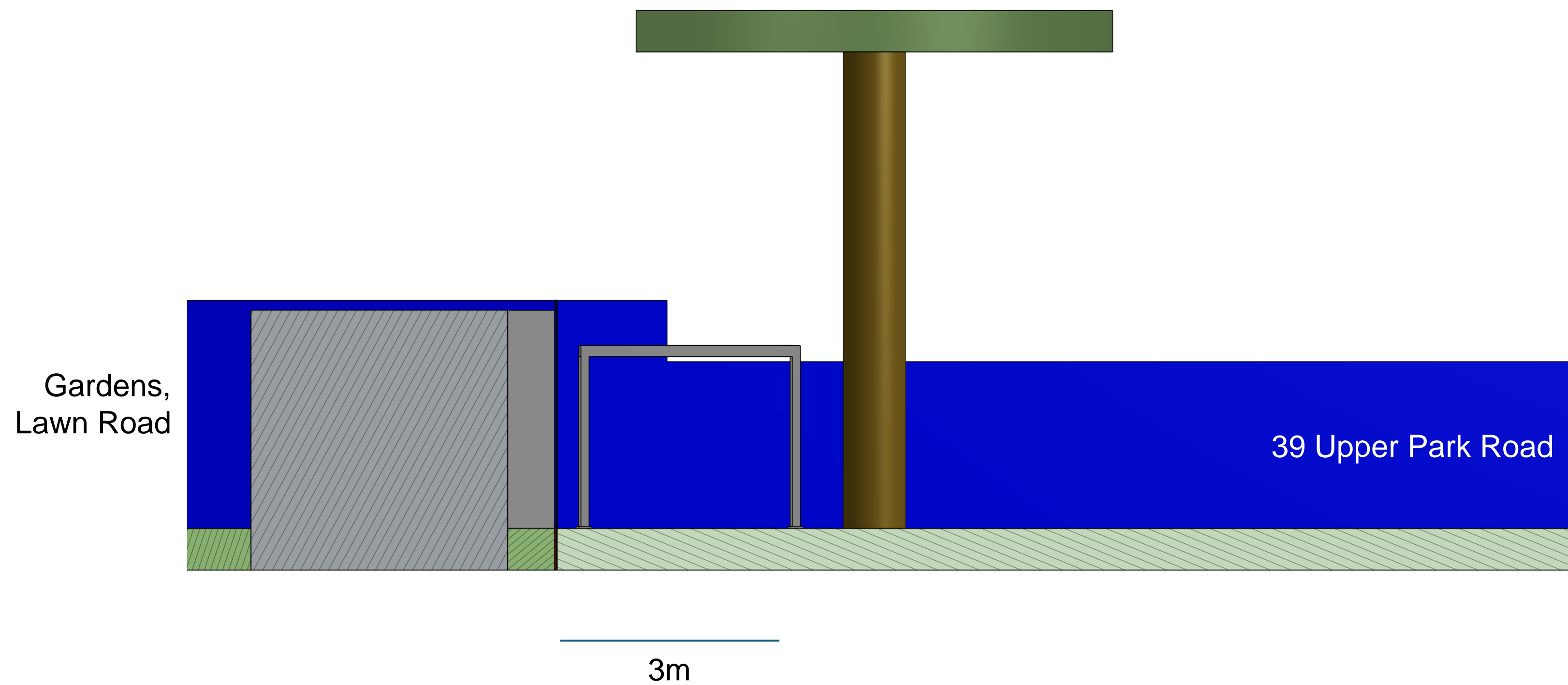
Pergola, 39 Upper Park Road  
Site plan - existing  
Scale 1:100 (printed at A2)



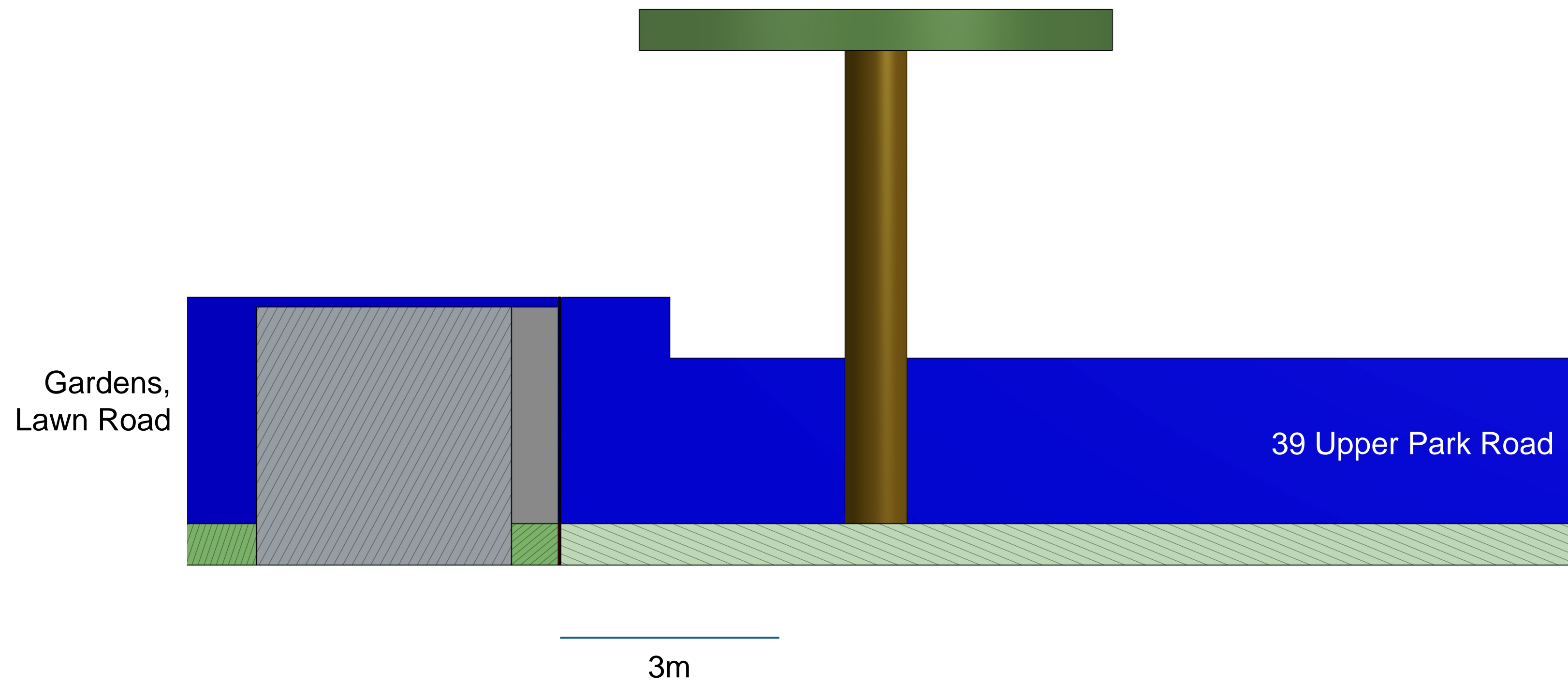
Pergola, 39 Upper Park Road  
Elevation looking Lawn Road - proposed  
Scale 1:50 (printed at A2)



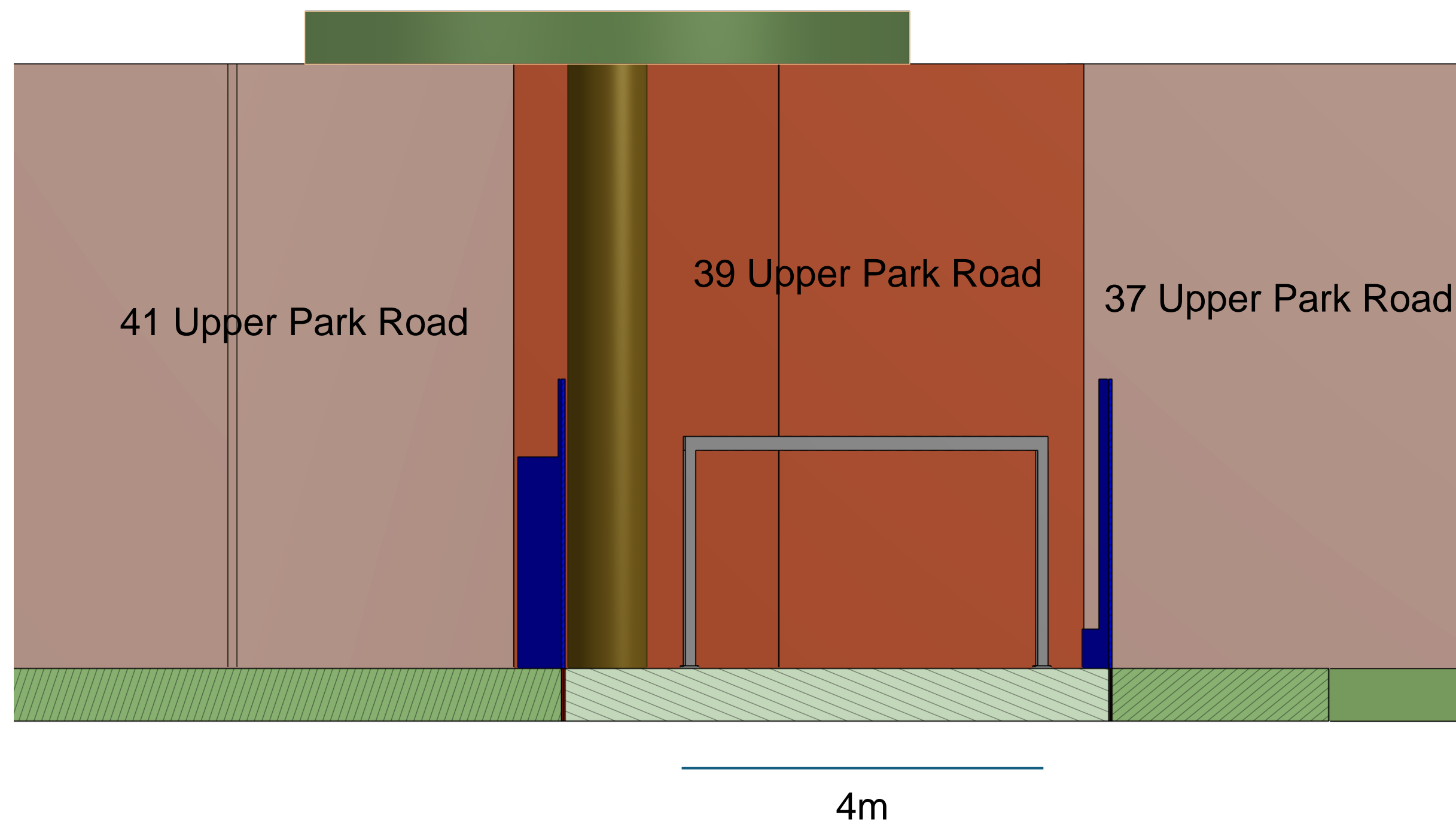
Pergola, 39 Upper Park Road  
Elevation looking towards Lawn Road - existing  
Scale 1:50 (printed at A2)



Pergola, 39 Upper Park Road  
Elevation looking towards 41 Upper Park Road - proposed  
Scale 1:50 (printed at A2)

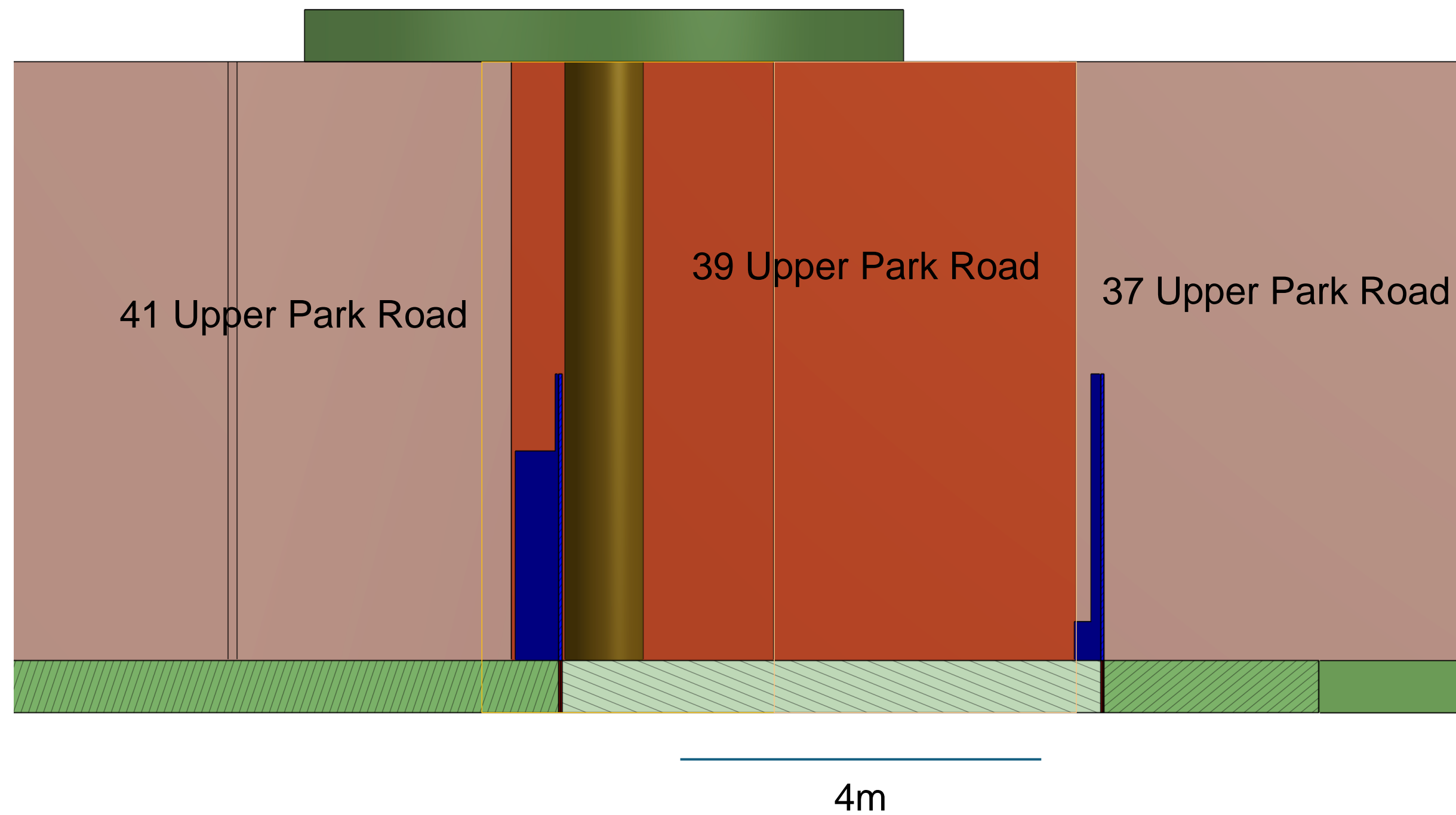


Pergola, 39 Upper Park Road  
Elevation looking towards 41 Upper Park Road - existing  
Scale 1:50 (printed at A2)



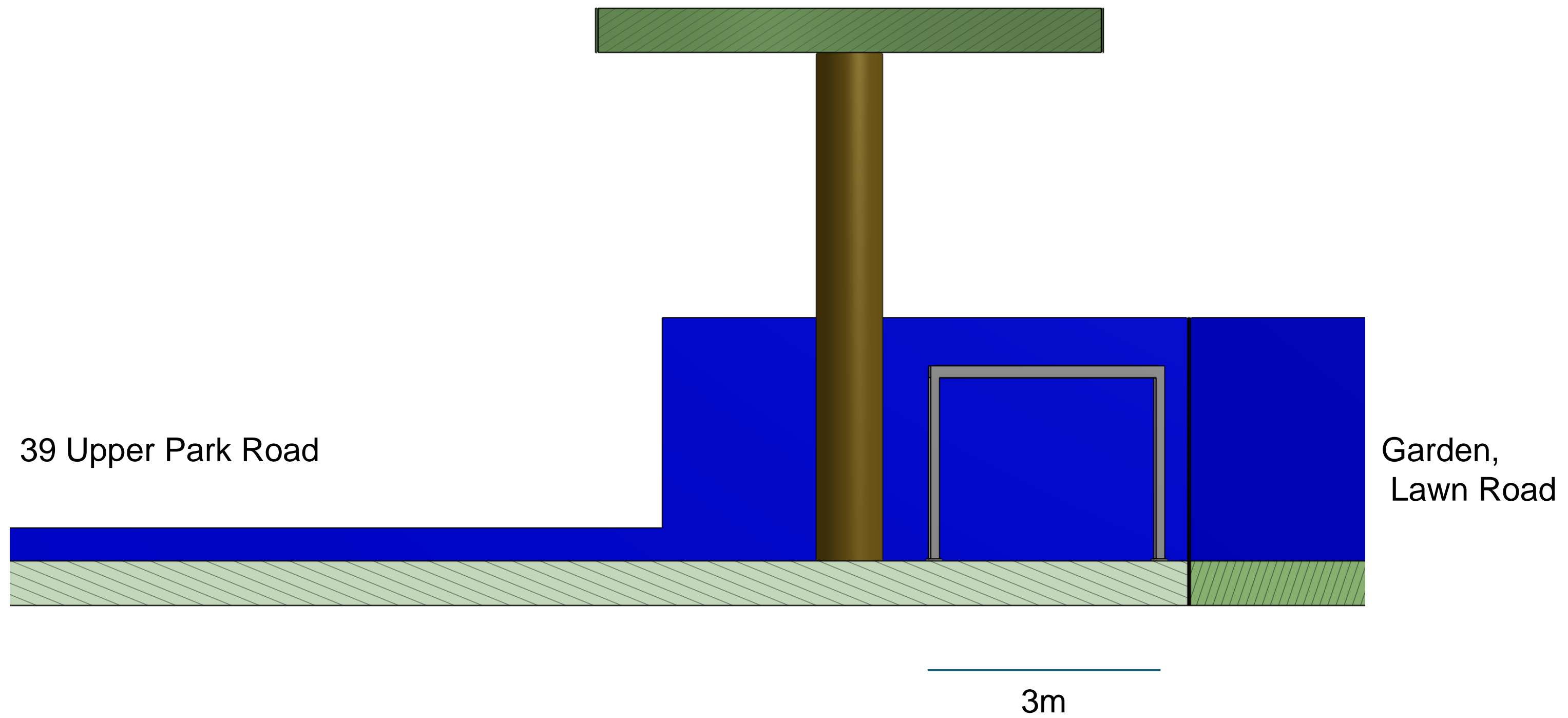
Pergola, 39 Upper Park Road  
Elevation looking towards 39 Upper Park Road - proposed  
Scale 1:50 (printed at A2)



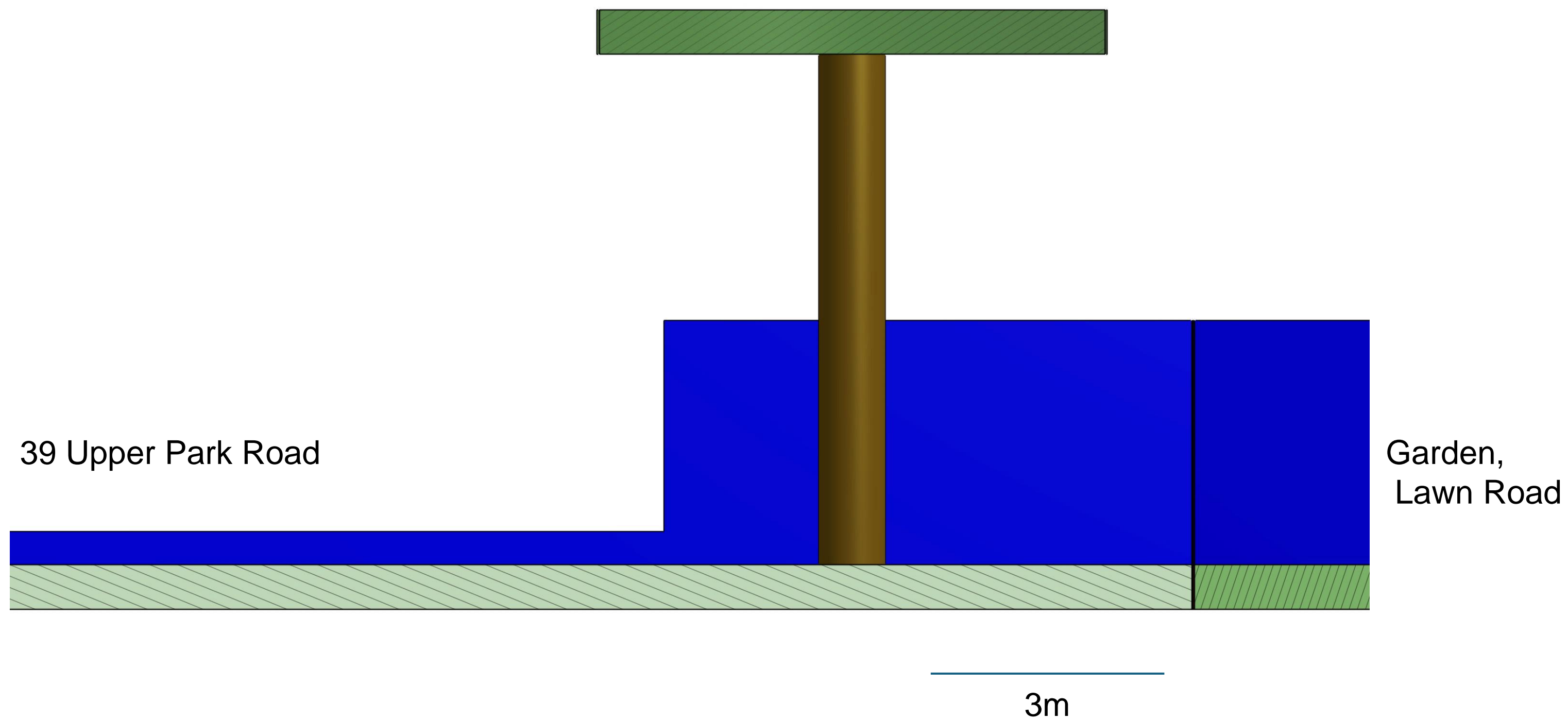


Pergola, 39 Upper Park Road  
Elevation looking towards 39 Upper Park Road - existing  
Scale 1:50 (printed at A2)





Pergola, 39 Upper Park Road  
Elevation looking towards 37 Upper Park Road - proposed  
Scale 1:50 (printed at A2)



Pergola, 39 Upper Park Road  
Elevation looking towards 37 Upper Park Road - existing  
Scale 1:50 (printed at A2)