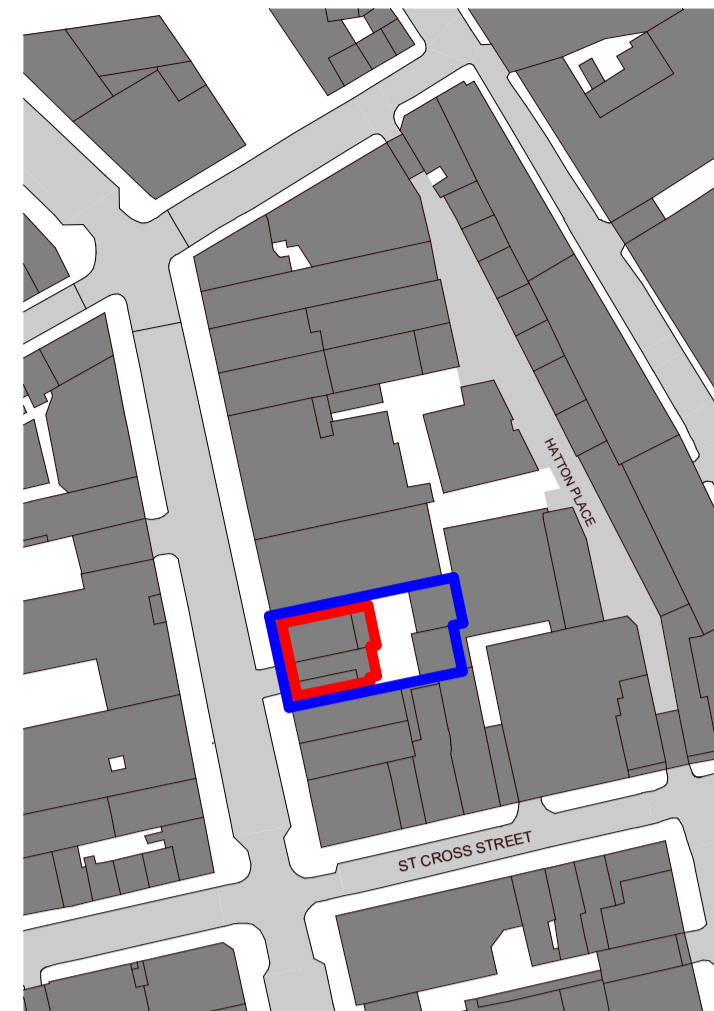
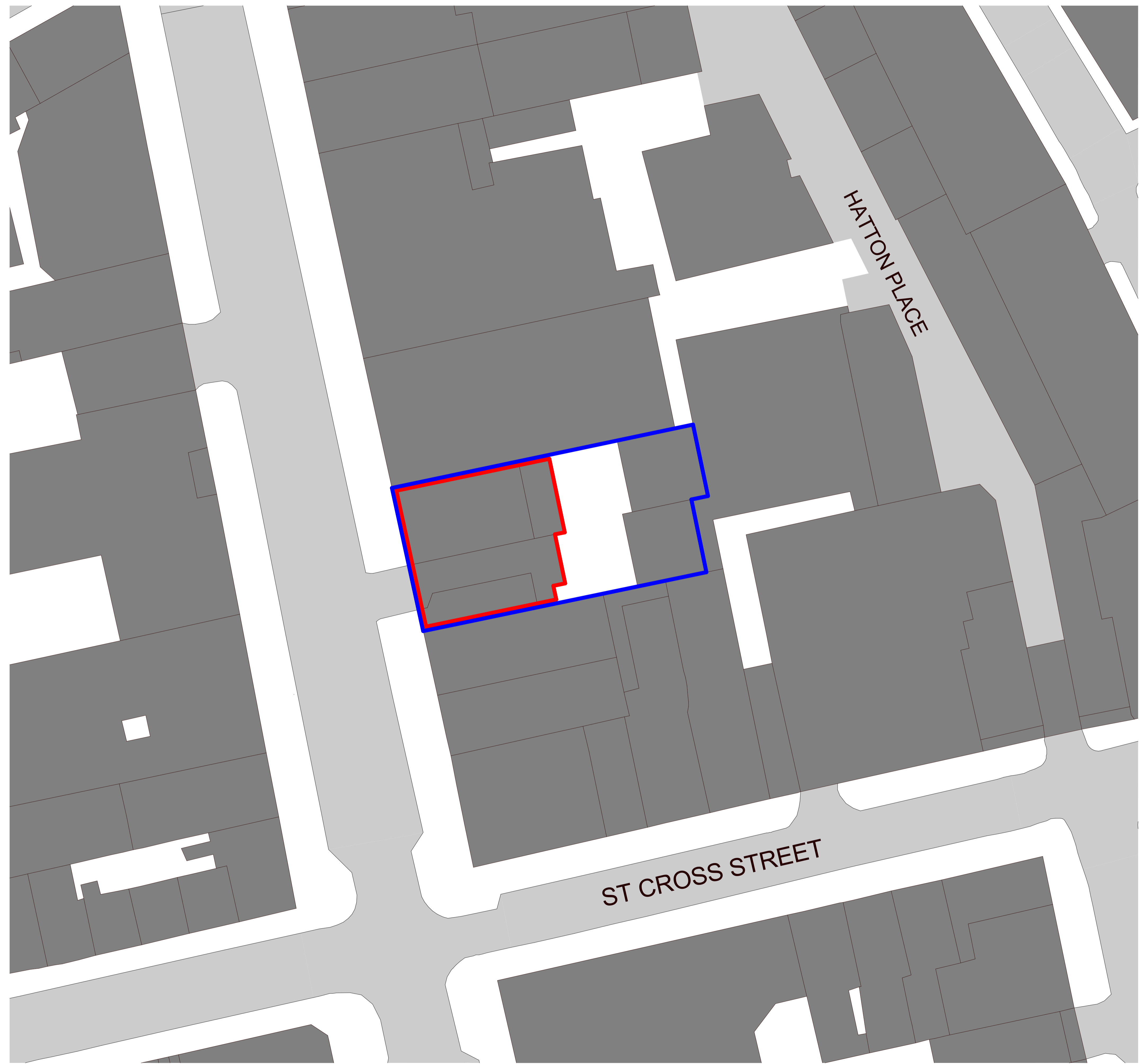


AMENDMENTS					
Rev No.	Date	Drawn by	Checked by	Description	
S01	2024-03-06	TW	CM	ISSUED FOR PLANNING REVIEW	
S02	2024-07-24	TW	CM	PLANNING ISSUE	



LOCATION PLAN
1 : 1250
0 10 20 30 40 50m
SCALE 1:1250



SITE PLAN
1 : 200

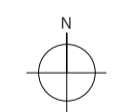
0 2 4 6 8 10m
SCALE 1:200

- SITE BOUNDARY
- OWNERSHIP BOUNDARY

Ordnance Survey, (c) Crown
Copyright 2023. All rights reserved.
License number 100022432

DO NOT SCALE FOR CONSTRUCTION

B P G
ARCHITECTS + SURVEYORS
ARCHITECTURE - BUILDING SURVEYING
PROJECT MANAGEMENT - COST CONSULTANCY
STUDIOS 1 & 2, OLD KINGS HEAD COURT
11 HIGH STREET, DORKING SURREY RH4 1AR
01306 887070 | WWW.BPG.CO.UK



PROJECT
SIENNA BUILDING, 47-48 HATTON GARDEN, LONDON, EC1N 8EX

CLIENT
HEADLAND WEALD SIENNA LIMITED, ROMSHED COURTYARD, UNDERRIVER, NR SEVENOAKS, KENT, TN15 0SD

FOR
SPATIAL COORDINATION

SCALE
As indicated@A1

TITLE
SITE LOCATION PLAN

DRAWING N°
4443-BPG-XX-XX-DR-A-1000-S02

PROJECT N° ORIGINATOR ZONE LEVEL DOC TYPE DIS DRG N° REV