




1 Bainbridge St. - Existing North Elevation  
1:100

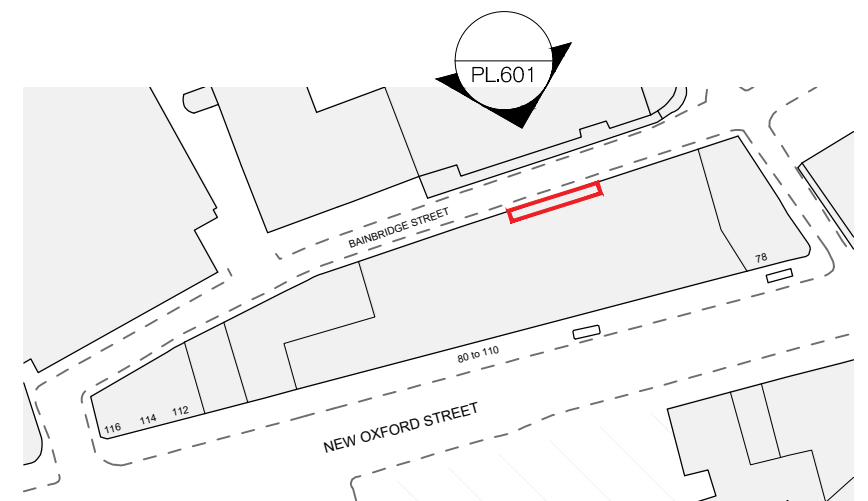


2 Bainbridge St. - Proposed Signage on North Elevation  
1:100

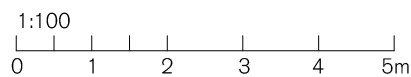
Proposed way finding signage, super-graphics with external paint in RAL3013 Tomato Red.



Location of proposed signage on Bainbridge Street elevation.



Key Plan  
NTS



SPRATLEY & PARTNERS, 7 CENTENARY BUSINESS PARK, STATION ROAD, HENLEY-ON-THAMES, OXFORDSHIRE RG9 1DS. 01491 411277

ISSUED ONLY FOR THE PURPOSE INDICATED. THIS DRAWING TO BE READ IN CONJUNCTION WITH ALL CONSULTANTS INFORMATION. ALL DIMENSIONS TO BE CHECKED ON SITE. DO NOT SCALE. THIS DRAWING IS COPYRIGHT.

REV.	ISSUED	DESCRIPTION	DRAWN	CHECKED
-	-	-	-	-
-	-	-	-	-
-	-	-	-	-

PROJECT /DESCRIPTION	DATE	SCALE AT A3	JOB NO
New Oxford Street London WC1A 1HB	JULY 2024	1:100	22.002
Existing & Proposed Signage	STATUS	PLANNING	DRAWING NO PL.602
CLIENT	DRAWN	CHECKED	REV
	EC		-

S  
&  
P