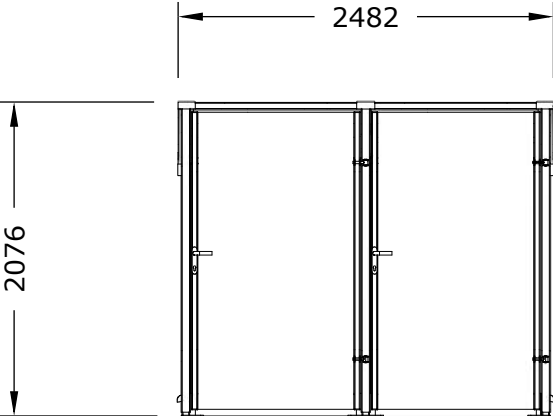
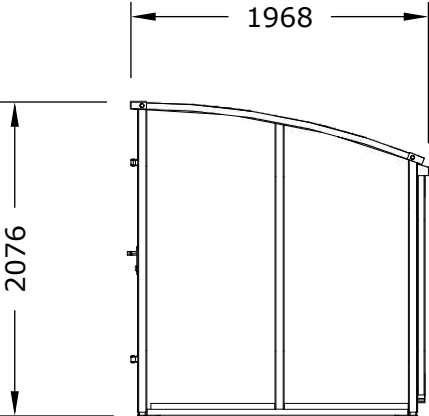


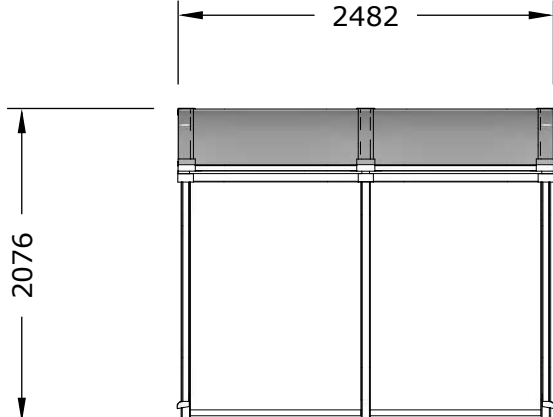
Front Elevation-Proposed



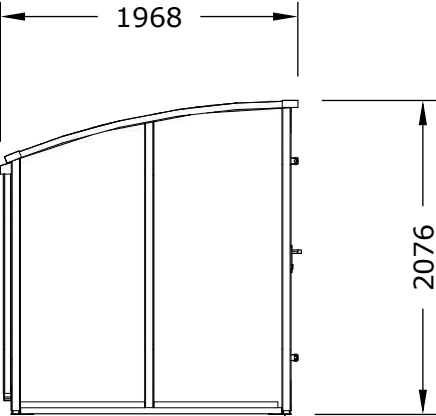
Right Elevation-Proposed



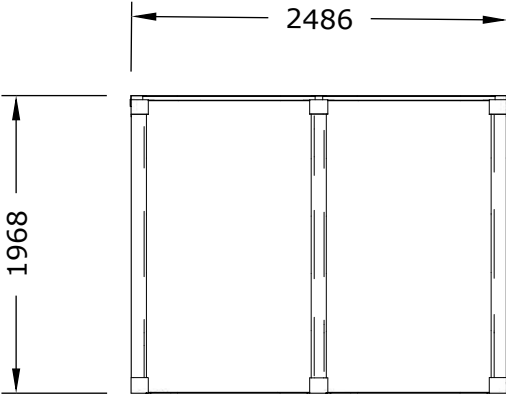
Rear Elevation-Proposed



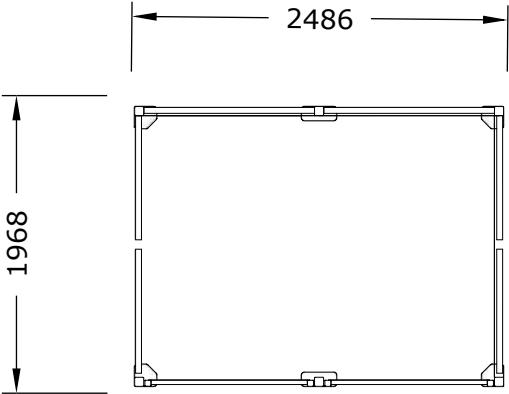
Left Elevation-Proposed



Roof Plan-Proposed



Floor Plan-Proposed



Scale 1:50 @ A3, Metres

Drawn By:- EJP
Scale:- 1:50 @ A3

Drawing Type:- PLANNING

TITLE: Camden Council-40 Hampstead Road-Planning-Site Plan-Proposed-PSM2-Elevations-Proposed



DWG NO. CC-40HR-P-E-P	REVISION
--------------------------	----------