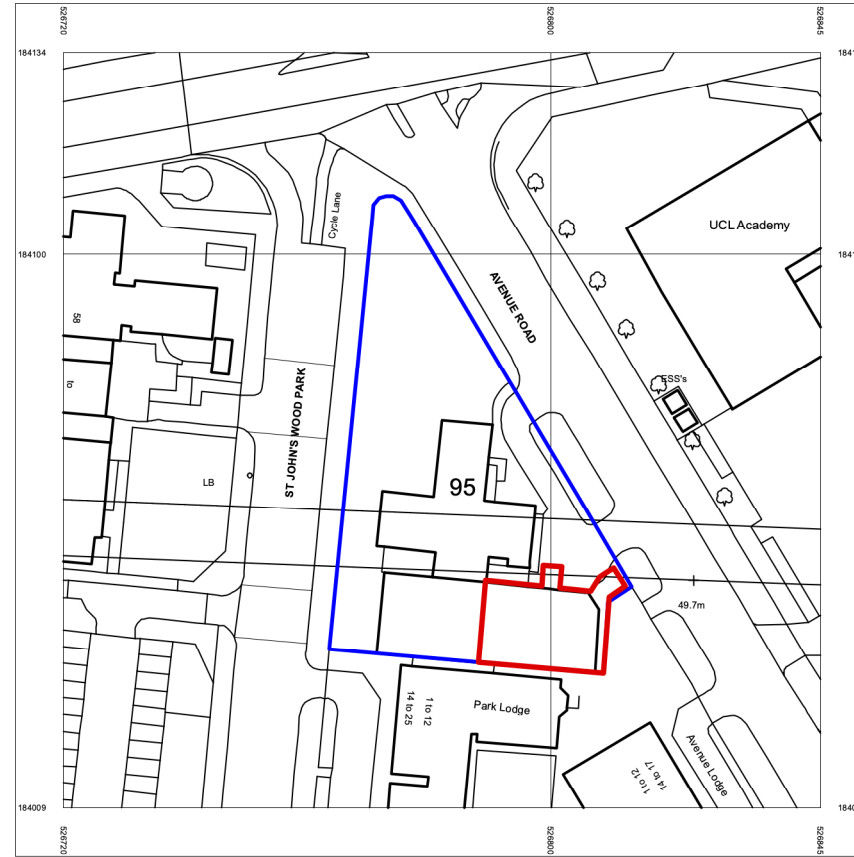
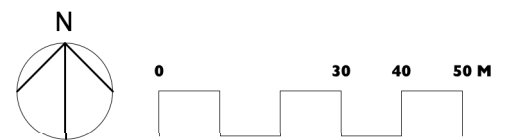
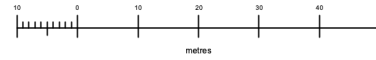


Ordnance Survey ©
Ukmapcentre.com



Serial number: 233808
© Crown copyright and database right 2022
Ordnance Survey licence 100048957
Reproduction in whole or in part is prohibited
without the prior permission of Ordnance Survey



Unit 25, BASEPOINT
EVESHAM
WORCESTERSHIRE
WR11 1GP
t : 020 7328 2576
Email: info@hubarchitects.co.uk

All dimensions are to be checked on site before commencement of works.
All sizes and dimensions to any structural elements are indicative only. See structural engineer's drawings for actual sizes/dimensions.
Sizes of and dimensions to any service elements are indicative only.
See service engineer's drawings for actual sizes/dimensions.
This drawing to be read in conjunction with all relevant Architect's drawings, specifications and other consultants' information.

Rev.	Date.	Description.
A	Sept'23	Red and blue lines updated.
B	June'24	Site outline updated.

Initial.	EXISTING	
JC	Project: 95 Avenue Road, London, NW8 6HY	Drawing: Location Plan
JC	Scale: 1:1250 @ A3	DWG: 1289 - EX - 000
	Date: Feb 2022	Revision: B