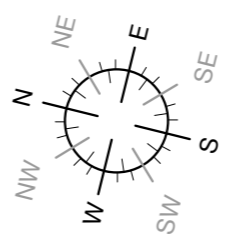
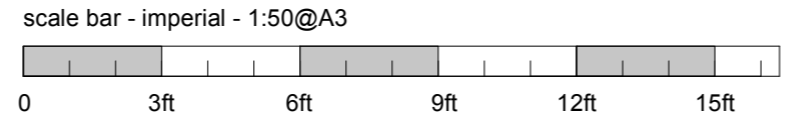
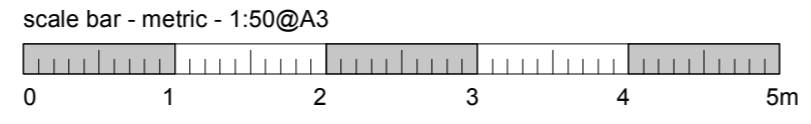


**LEGEND**

AV Air valve	IC Inspection chamber	EP Electricity pole	SV Sluice valve
BB Belisha beacon	IL Invert level	ER Earth rod	T Tree
Bdy Boundary	IRF Iron railing fence	FB Flowerbed	TA Tarmac
BH Borehole	KIG Kerb inlet gully	FCL Finished ceiling level	TBM Temporary bench mark
BL Bed level	LP Lamp post	FFL Finished floor level	TP Telegraph pole
BO Bollard	MH Manhole	FH Fire hydrant	TL Traffic light
BPV Brick paviors	MP Metal post	FHMk Fire hydrant marker	T/s Top side
BS Bus stop	OBF Open boarded fence	PS Flagstaff	UTL Unable to lift
BT British Telecom Cover	OF Outfall	G Gully	VP Vent pipe
BWF Barbed wire fence	OSBM Ordnance Survey bench mark	GR Grass	WL Water level
CATV Cable television cover	PM Parking meter	GRV Gravel	WM Water meter
CBF Close boarded fence	POMH Post Office manhole	GV Gas valve	WMF Wire mesh fence
CL Cover level	PS Pub sign	H High	WP Wooden post
CLF Chain link fence	PUF Post and wire fence	H.L. High level	WV Water valve
CO Crossover	RG Road gully	● Bush	
CON Concrete	RP Rodding point	● Pine tree spread	
Corr Corrugated	RS Road sign	⊠ Deciduous tree spread	
CP Concrete post	RTW Retaining wall	— Double gate	
CPF Chestnut paling fence	SP Signpost	⊠ Electricity pylon	
CPS Concrete paving slabs	STP Standpipe	⊠ Gate	
DC Drainage channel	STN Survey station	⊠ Letter box	
ELMH Electricity manhole			



**TWICKENHAM SURVEYS**  
LAND AND BUILDING SURVEYORS

CENTRAL HOUSE  
124 HIGH STREET  
HAMPTON HILL  
MIDDLESEX TW12 1NS  
Tel-020 8614 4480  
mail@twickenhamsurveys.co.uk  
www.twickenhamsurveys.co.uk

© 2022 Twickenham Surveys Ltd

FLAT 2, 99 KING HENRY'S ROAD  
LONDON  
NW3 3SR

Existing Upper Ground Plan

Drawing No. : 1133-S2-02

Scale : 1:50@A3  
Date : OCT 2022  
Drawn by : JWHD  
Checked by : SC