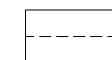





45 LANCASTER GROVE

43a LANCASTER GROVE  
PROJECT SITE

43 LANCASTER GROVE

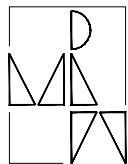
LEGEND:

-  Element / detail hidden from view
-  Element to be removed / demolished
-  Surface to be removed / demolished
-  Property boundary line



1  
AE404  
See full rear elevation in drawing

EXISTING EXTENDED REAR ELEVATION (NORTH) 1



**Maryse Renier Architecture**  
 61 Compayne Gardens, Flat C, London NW6 3DB  
 M: (+44) 077 6317 2322 - E: mrenier@maryserenier.com

COPYRIGHT:

The design and drawings remain the property of Maryse Renier. The client for this project will be licensed to use this design and documents on this site only upon full payment of architectural fees. This licence is non-transferable. The design and drawings shall not be reproduced, up-loaded to the internet or traced without the permission of Maryse Renier.

DIMENSION NOTES:

All the dimensions indicated in this set are in mm based on survey drawings prepared by specialist consultant commissioned by the Client. It is VERY IMPORTANT that all dimensions are checked carefully before any work commences or any materials are ordered. If any discrepancies are noticed between these drawings and any other contract document then, please, contact M. Renier immediately.

2304

JOB NO:

STAGE 3

33

DWG NO:

UR

DRAWN BY:

43a LANCASTER GROVE

PROJECT NAME:

PLANNING

RELEASE:

MR

CHECKED BY:

1:100 @ A3

SCALE:

EXISTING EXTENDED REAR ELEVATION (NORTH)

17 MAY 2024

DATE:

2000  
0 1000 mm

P2-S3-AE403-0