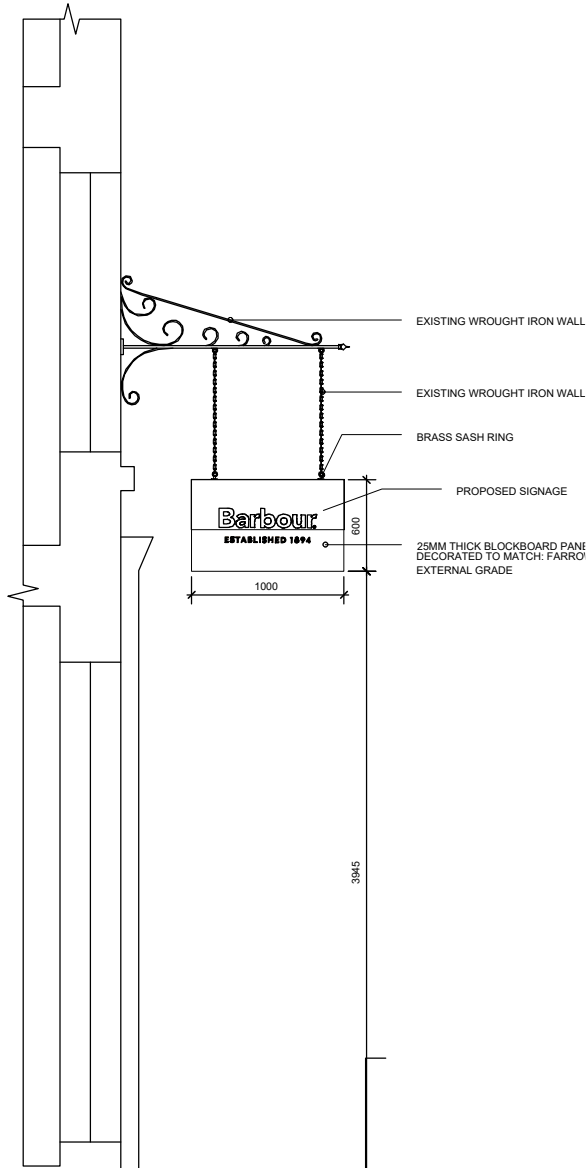
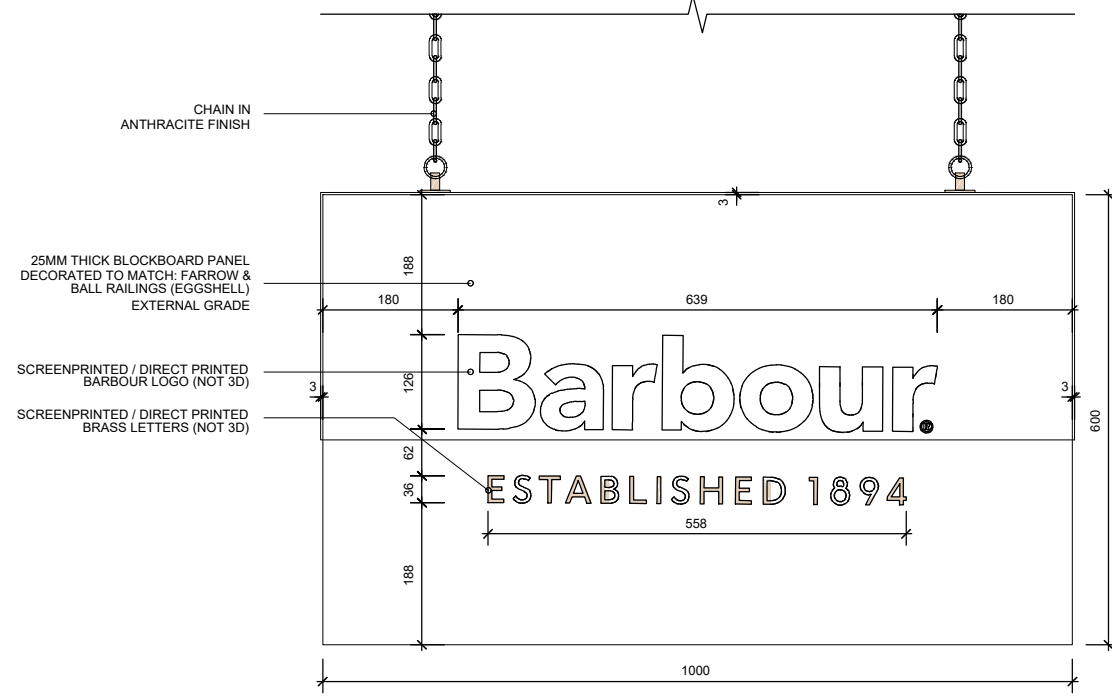




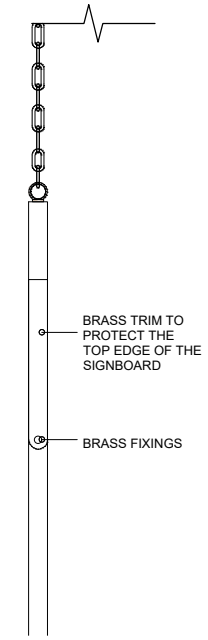
1 **PROPOSED SHOP EAST ELEVATION**  
Scale: 1:50 @ A3



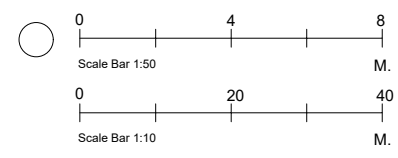
2 **PROPOSED SHOP NORTH ELEVATION**  
Scale: 1:50 @ A3



3 **PROJECTING SIGN ELEVATION - BOTH SIDES**  
Scale: 1:10



Any dimensions shown should be checked on site and discrepancies reported to the Architect prior to construction. Designs are not coordinated with engineer projects. Do not scale for construction purposes.



Drawing Name	Proposed Elevations
Project Address	37 Neal St, London WC2H 9PR
Drawing No.	37NealSt_ProposedElevations_y2

Scale	1/50 and 1/10 at A3	Drawing No.	08
Designer	BB	Revision	V2
Date	30.05.2024		



Planning By Design Ltd  
www.planning-by-design.co.uk  
hello@planning-by-design.co.uk