






Photograph	Asset Details	Description
<b>Ref561:</b>  <a href="#">(Click here to return to the ward map)</a>	<b>Address:</b> 20 to 34 Boundary Road <b>Significance:</b> Architectural and Townscape Significance <b>Asset Type:</b> Building or Group of Buildings <b>Ward:</b> Kilburn	Terrace of 8 houses, dating to the mid 19th century, with a canted corner on the eastern end to Loudoun Road, formerly housing the entrance to a post office. Rusticated stucco ground floor elevation, stucco parapet cornice, multi paned timber sliding sashes, small basement area to front. Provides a strong and consistent edge to this corner, and reflects the terrace on the opposite side of the junction (outside the borough boundary).
<b>Ref573:</b>  <a href="#">(Click here to return to the ward map)</a>	<b>Address:</b> 105 to 107 Kingsgate road <b>Significance:</b> Architectural and Townscape Significance <b>Asset Type:</b> Building or Group of Buildings <b>Ward:</b> Kilburn	Group of buildings on the corner of Kingsgate Road and Dynham Road, now in use as a community centre. The earliest building on the site was on the corner, which was built between 1871 and 1894, red brick in a free architectural style with restrained decoration provided by the use of brickwork in the form of pilasters, architraves, string course and eaves cornice. The roof is steeply pitched and clay tiled, with tall chimneys and a gable fronting Kingsgate Road. The original entrance has been blocked. Between 1914 and 1935 St Georges Hall to the north on Kingsgate Road, the link with the original building, and the entrance structure on Dynham Road were added, possibly at the same time as repairs were carried out to the original building, prompting the addition of a plaque on the gable stating 'Restored in memory of King Edward VII 1841-1910'. These later structures are visually sensitive to the earlier building, but typically early 20th century in a Queen Anne style for the hall, with overhanging roof and deep eaves, and a more utilitarian style for the two entrance structures, that on Dynham Road having railings to the street and at first floor level incorporating a bold geometric design.
<b>Ref574:</b>  <a href="#">(Click here to return to the ward map)</a>	<b>Address:</b> 110 to 116 Kingsgate road <b>Significance:</b> Architectural and Townscape Significance <b>Asset Type:</b> Building or Group of Buildings <b>Ward:</b> Kilburn	Late 19th century warehouse building, originally a sawmill and then later in the 20th century an engineering works. Three storeys, in stock brick with timber multi paned windows, red brick lintels and a continuous string course above ground, first and second floor windows, and a central bay with vehicular access on a granite setted carriageway, loading platforms and doors and a winch mechanism. A later alteration was the insertion of a second vehicular door and granite setted crossover at the southern end, in place of two original windows. This building terminates views along Dynham Road and is visible in long views along Kingsgate road, following the slight curve of this narrow road, and supports the character created by the narrow range of building types and appearances in this area.
<b>Ref579:</b>  <a href="#">(Click here to return to the ward map)</a>	<b>Address:</b> Priory Works, 252 Belsize Road <b>Significance:</b> Architectural and Townscape Significance <b>Asset Type:</b> Building or Group of Buildings <b>Ward:</b> Kilburn	Late 19th century works building, stock brick with red brick dressings including string course above ground floor, and pilasters at second floor extending up to Dutch gable where they flank terracotta panels. Central carriage entrance with engineering brick on the jambs and later metal framed windows. Forms a group with the more modest no. 254 Belsize Road adjacent, and the Ebenezer Baptist Chapel on the other side.
<b>Ref580:</b>  <a href="#">(Click here to return to the ward map)</a>	<b>Address:</b> 254 Belsize Road <b>Significance:</b> Historical and Townscape Significance <b>Asset Type:</b> Building or Group of Buildings <b>Ward:</b> Kilburn	Late 19th century warehouse building with curved white painted brick frontage onto Belsize Road at the junction with Kilburn Vale. 3 storeys with round headed windows to all floors with a continuous projecting string course/drip mould above the ground floor windows and carriage entrance, and drip moulds above upper storey windows. Rare survival of a building of this function in this part of Camden, it adds a robust and historic element to the varied built form and contributes to the setting of the Priory Conservation Area to the east, provided an unusual juxtaposition of architectural styles in views westwards along Belsize Road. Forms a group with the more elaborate Priory Works to the north, and the Ebenezer Baptist Chapel beyond.