

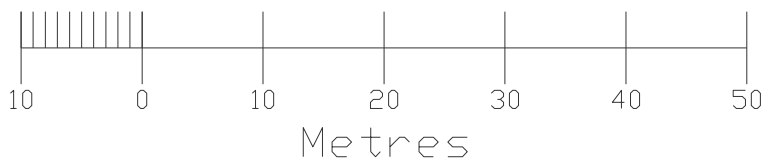
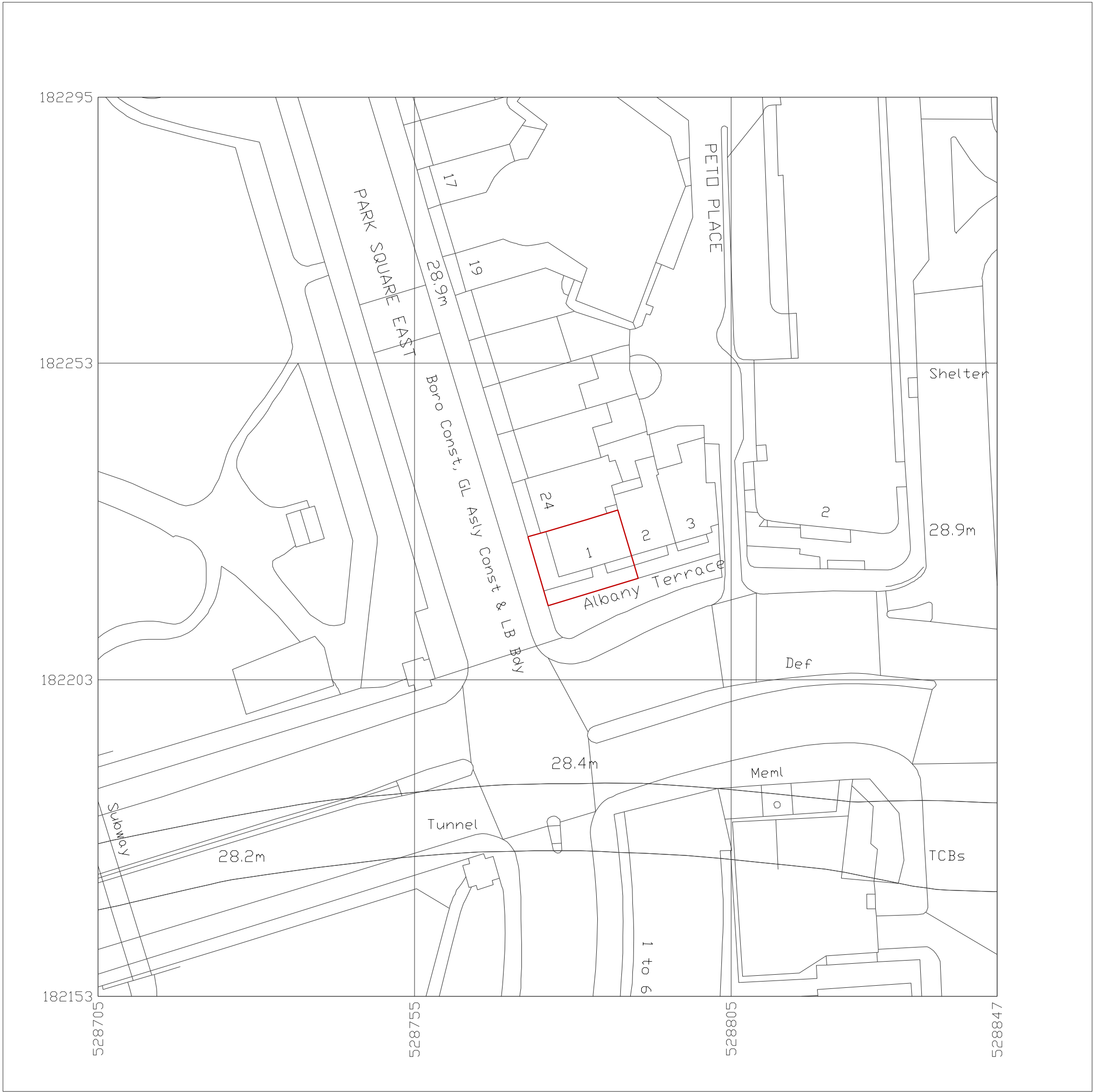
General Notes

Do not scale from this drawing. Drawings are for the purpose of the stage stated at the base of the drawing and therefore not for construction unless specifically stated. All dimensions to be verified on site prior to construction.

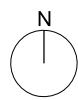
For information only unless indicated in status.  
All services to be Contractor's design.  
All structure to Structural Engineer's design.  
It is the contractor's responsibility to cross-reference all design documents and notify the architect of any inadequacy, discrepancy or divergence in or between the full drawing package/design information.  
Drawings to be read in conjunction with full drawing package issued by Architect and other consultants information.  
Copyright © Flower Michelin Architects LLP 2021

Ordnance Survey Map:

Produced on 07 July 2022 from the Ordnance Survey National Geographic Database and incorporating surveyed revision available at this date.  
This map shows the area bounded by 523583 183305,523725 183305,523725 183447,523583 183447,523583 183305  
Reproduction in whole or part is prohibited without the prior permission of Ordnance Survey.  
Crown copyright 2022. Supplied by copla ltd trading as UKPlanningMaps.com a licensed Ordnance Survey partner (100054135).  
Data licence expires 07 July 2023. Unique plan reference: v2c/822159/1111401



Produced on 30 September 2022 from the Ordnance Survey National Geographic Database and incorporating surveyed revision available at this date.  
This map shows the area bounded by 528705 182153,528847 182153,528847 182295,528705 182295,528705 182153  
Reproduction in whole or part is prohibited without the prior permission of Ordnance Survey.  
Crown copyright 2022. Supplied by copla ltd trading as UKPlanningMaps.com a licensed Ordnance Survey partner (100054135).  
Data licence expires 30 September 2023. Unique plan reference: v2c//856866/1157970



Site Boundary

Revision Date Description

FLOWER MICHELIN

+44(0)20 7751 0444  
studio@flowermichelin.com

Unit 7-8, 27 Ackmar Road, London, SW6 4UR  
flowermichelin.com



Project 1 Albany Terrace, Park Square East, London, NW1 4DS

Title Site Location

Number 296\_35\_00

Status Planning Scale 1:1250 A3

