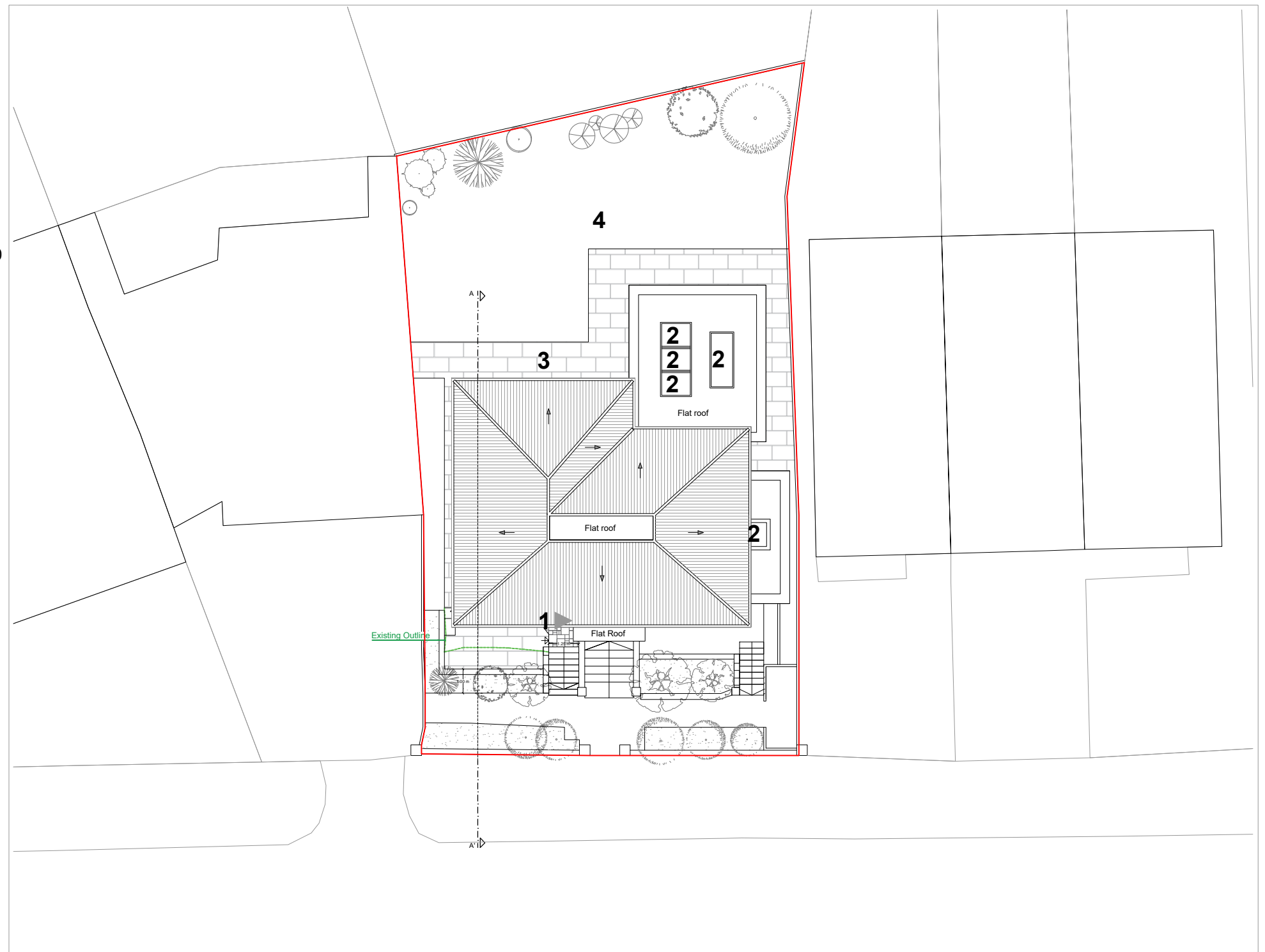
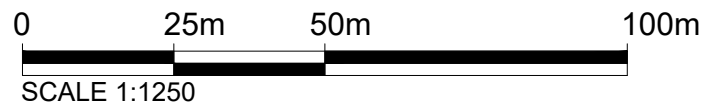
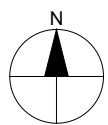


OS Map

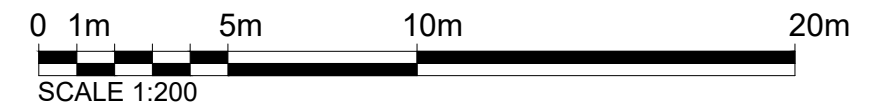
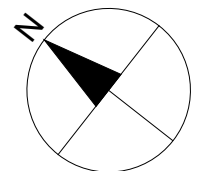


Site Plan

KEY

- 1 Entrance (Lower Ground Floor)
- 2 Rooflight
- 3 Patio
- 4 Garden

Property Boundary



Dimensions Written dimensions to be taken in preference to scaled dimensions. The Contractor is responsible for checking all dimensions before work starts.

Local Authority All work is to be carried out to the requirements, and to the satisfaction of the Local Authority. These drawings are for planning purposes only.

Discrepancies Any discrepancies to be brought to the attention of Drawing And Planning Ltd. Immediately.

REVISIONS

REV	DATE	DESCRIPTION	BY	CH
A	20/05/24	Alteration to show Sandstone paving		

PROJECT TITLE
1 Harley Road - Flat Lower Ground Floor, NW3 3BX

DATE
Jan 2024

REVISION
A

DRAWING TITLE
Proposed - Location Plans

CLIENT
Gita North
DRAWING No.
HRYRD-L101

SCALE @ A3
1:1250 / 1:200

