

33 Belsize Park, London, NW3 4DX

MONITORING

LEVEL MONITORING

for SMS (AVI, PRE)

33 Belsize Park, London, NW3 4DX

Client:

Client Contact:

Claim Number:

Client Reference:

Policy Holder:

Report Date:

16 April 2024

Our Ref:

SubsNetuk

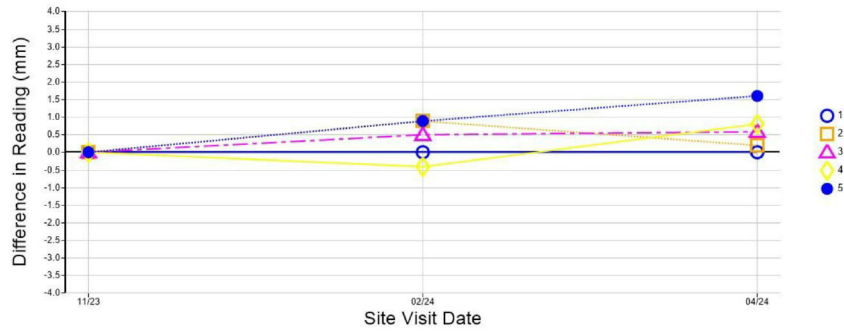
Level Monitoring Readings

The following table shows the reading levels of the various Level Monitoring Station points.

Date	1	2	3	4	5	6	7	8
27/11/2023	10.0000	10.0248	10.4587	10.4436	10.9609	10.9724	10.9062	10.8812
13/02/2024	10.0000	10.0257	10.4592	10.4432	10.9618	10.9741	10.9071	10.8816
08/04/2024	10.0000	10.0250	10.4593	10.4444	10.9625	10.9747	10.9081	10.8822

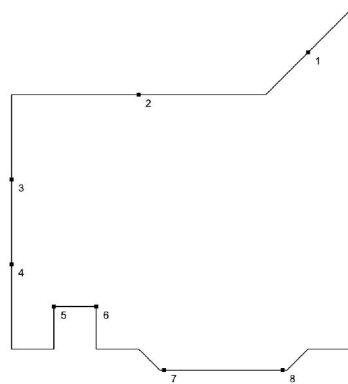
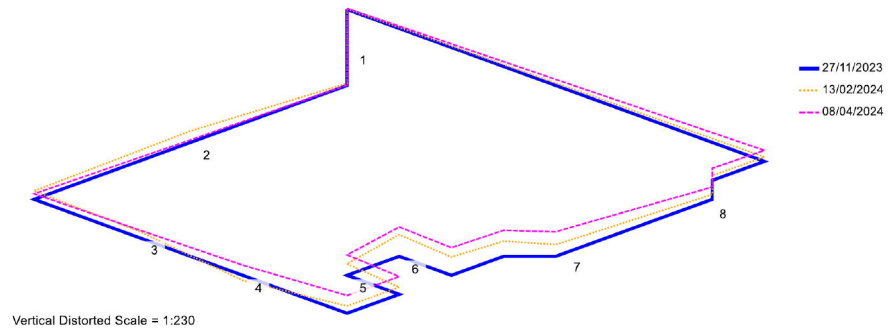
Level Monitoring Difference Graphs

The following graphs display the progressive movement that each Level Monitoring Station recorded at each separate site visit date to give an overall look at how much the property is moving.



Level Monitoring Displacement Map

The following image shows an isometric representation of the movement of the property, based on the Level Monitoring Stations that were installed.



FRONT

Site Visit Notes

Datum is level station 1, it has an assumed value of 10,000m. No suitable secondary datum available. If this is not suitable please advise if a deep datum is required. Relative Survey.