

London

Published 1896

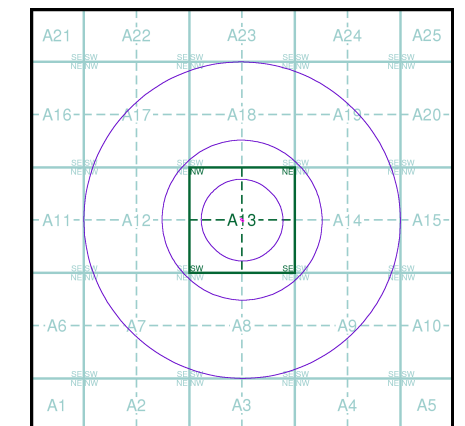
Source map scale - 1:10,560

The historical maps shown were reproduced from maps predominantly held at the scale adopted for England, Wales and Scotland in the 1840's. In 1854 the 1:2,500 scale was adopted for mapping urban areas; these maps were used to update the 1:10,560 maps. The published date given therefore is often some years later than the surveyed date. Before 1938, all OS maps were based on the Cassini Projection, with independent surveys of a single county or group of counties, giving rise to significant inaccuracies in outlying areas. In the late 1940's, a Provisional Edition was produced, which updated the 1:10,560 mapping from a number of sources. The maps appear unfinished - with all military camps and other strategic sites removed. These maps were initially overprinted with the National Grid. In 1970, the first 1:10,000 maps were produced using the Transverse Mercator Projection. The revision process continued until recently, with new editions appearing every 10 years or so for urban areas.

Map Name(s) and Date(s)

002SE	1896	1:10,560
006NE	1896	1:10,560

Historical Map - Slice A

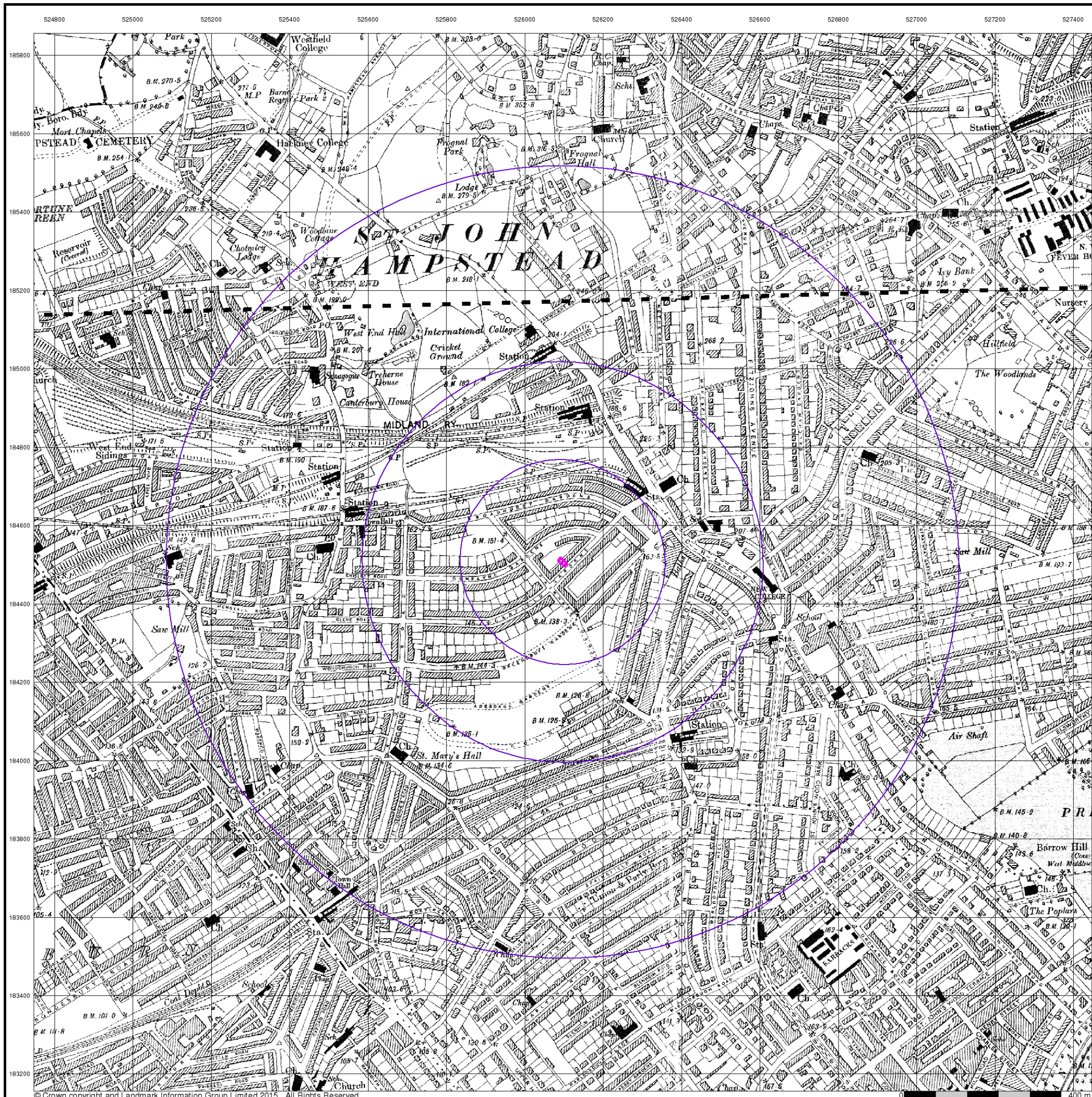


Order Details

Order Number: 95555052_1_1
 Customer Ref: 16/25536
 National Grid Reference: 526100, 184510
 Slice: A
 Site Area (Ha): 0.03
 Search Buffer (m): 1000

Site Details

28 Canfield Gardens, LONDON, NW6 3LA



London

Published 1920

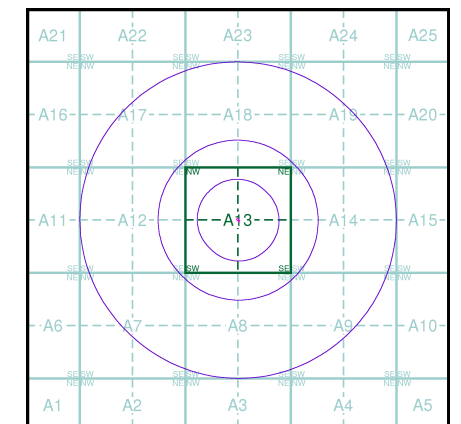
Source map scale - 1:10,560

The historical maps shown were reproduced from maps predominantly held at the scale adopted for England, Wales and Scotland in the 1840's. In 1854 the 1:2,500 scale was adopted for mapping urban areas; these maps were used to update the 1:10,560 maps. The published date given therefore is often some years later than the surveyed date. Before 1938, all OS maps were based on the Cassini Projection, with independent surveys of a single county or group of counties, giving rise to significant inaccuracies in outlying areas. In the late 1940's, a Provisional Edition was produced, which updated the 1:10,560 mapping from a number of sources. The maps appear unfinished - with all military camps and other strategic sites removed. These maps were initially overprinted with the National Grid. In 1970, the first 1:10,000 maps were produced using the Transverse Mercator Projection. The revision process continued until recently, with new editions appearing every 10 years or so for urban areas.

Map Name(s) and Date(s)

00100	1920	1:10,560
00400	1920	1:10,560

Historical Map - Slice A

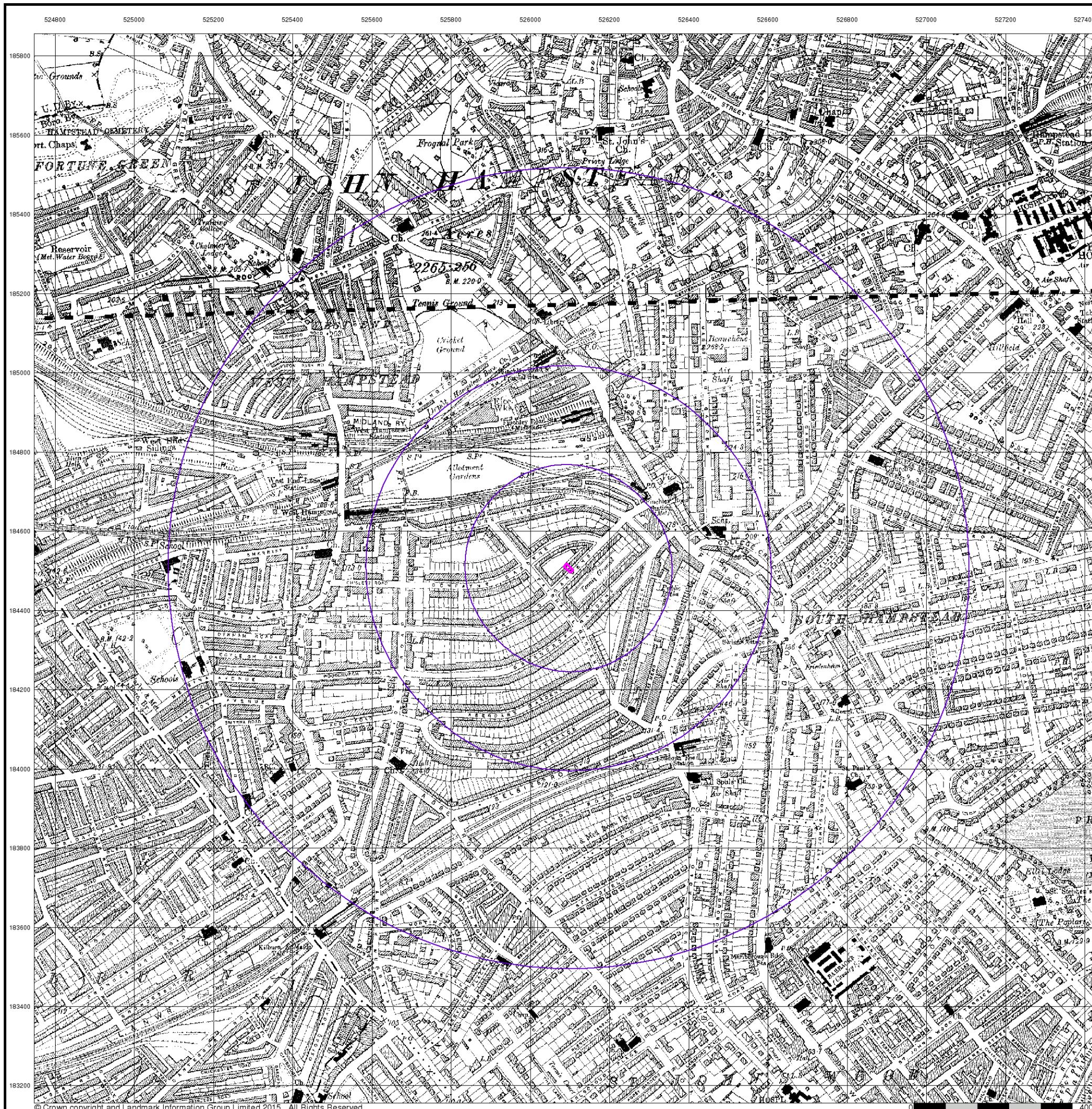


Order Details

Order Number: 95555052_1_1
 Customer Ref: 16/25536
 National Grid Reference: 526100, 184510
 Slice: A
 Site Area (Ha): 0.03
 Search Buffer (m): 1000

Site Details

28 Canfield Gardens, LONDON, NW6 3LA



Historical Aerial Photography

Published 1950

Source map scale - 1:10,560

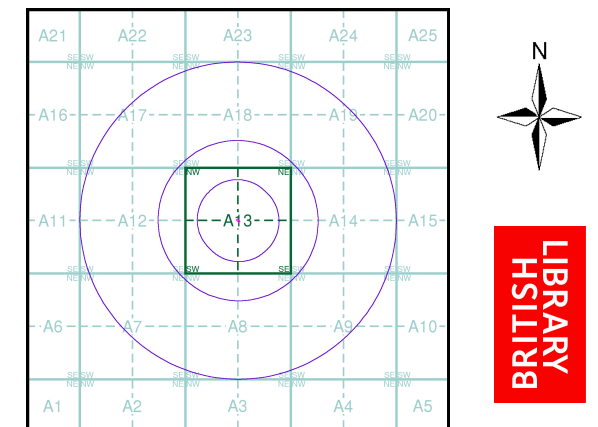
The Historical Aerial Photos were produced by the Ordnance Survey at a scale of 1:1,250 and 1:10,560 from Air Force photography. They were produced between 1944 and 1951 as an interim measure, pending preparation of conventional mapping, due to post war resource shortages. New security measures in the 1950's meant that every photograph was re-checked for potentially unsafe information with security sites replaced by fake fields or clouds. The original editions were withdrawn and only later made available after a period of fifty years although due to the accuracy of the editing, without viewing both revisions it is not easy to spot the edits. Where available Landmark have included both revisions.

© Landmark Information Group and/or Data Suppliers 2010.

Map Name(s) and Date(s)

TC28NW 1950 1:10,560	TC28NE 1950 1:10,560
----------------------------	----------------------------

Historical Aerial Photography - Slice A



Order Details

Order Number: 9555052_1_1
 Customer Ref: 16/25536
 National Grid Reference: 526100, 184510
 Slice: A
 Site Area (Ha): 0.03
 Search Buffer (m): 1000

Site Details

28 Canfield Gardens, LONDON, NW6 3LA

