

General

- Specified Site
- Specified Buffer(s)
- Bearing Reference Point

Risk of Flooding from Surface Water

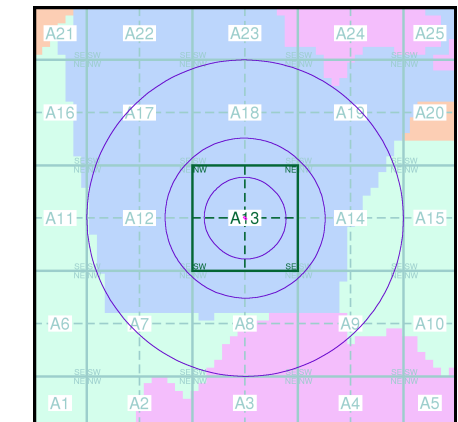
- High - 30 Year Return
- Medium - 100 Year Return
- Low - 1000 Year Return

Suitability

See the suitability map below

- National to county
- County to town
- Town to street
- Street to parcels of land
- Property

EANRW Suitability Map - Slice A

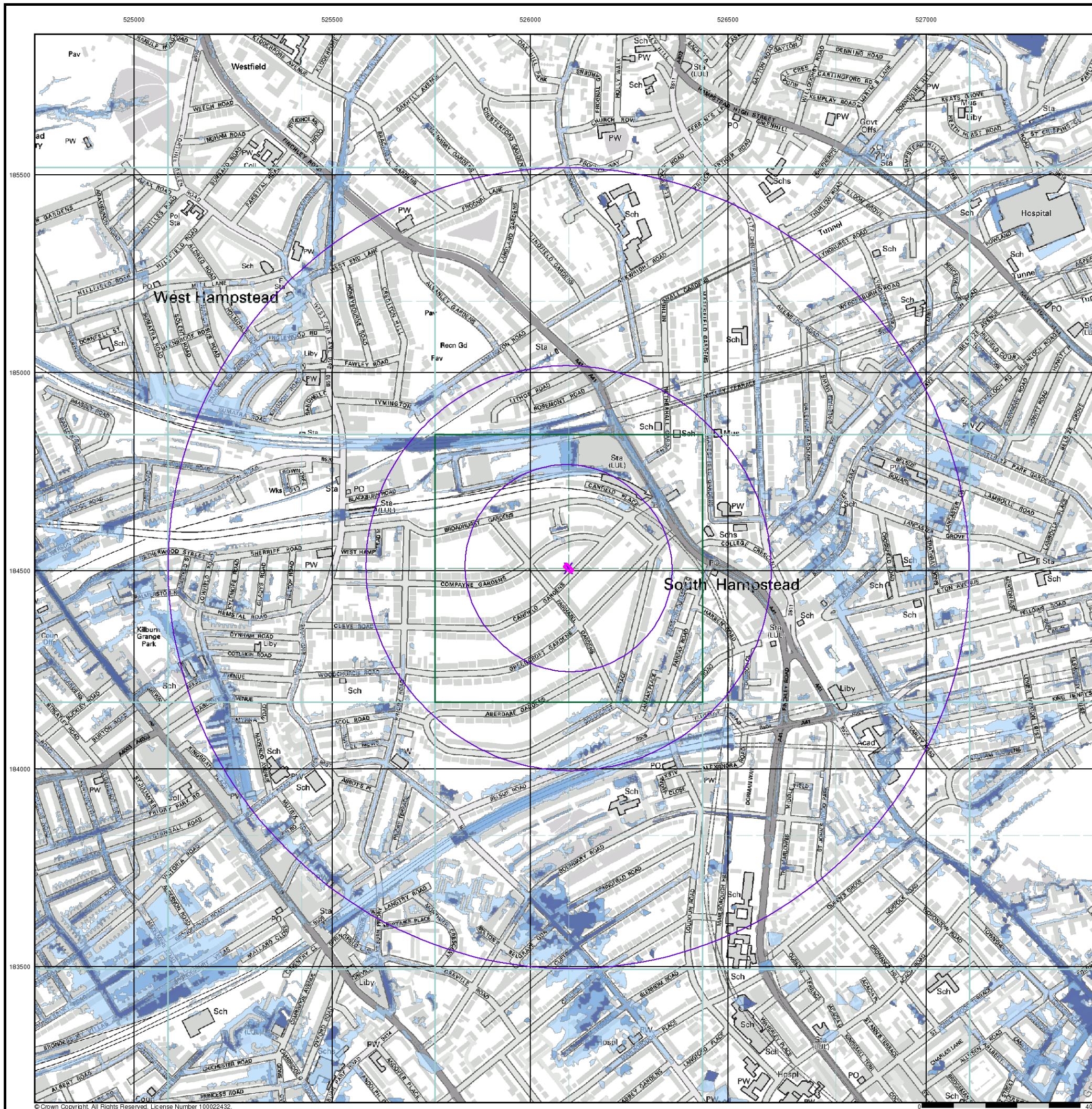


Order Details

Order Number: 9555052_1_1
 Customer Ref: 16/25536
 National Grid Reference: 526100, 184510
 Slice: A
 Site Area (Ha): 0.03
 Search Buffer (m): 1000

Site Details

28 Canfield Gardens, LONDON, NW6 3LA



© Crown Copyright. All Rights Reserved. License Number 100022432.

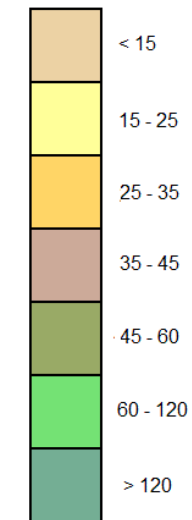
General

- ✱ Specified Site
- Specified Buffer(s)
- ✕ Bearing Reference Point

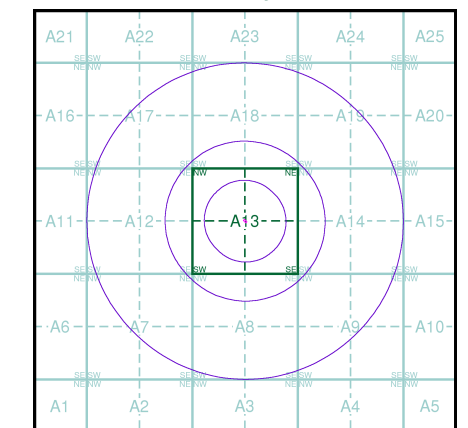
Urban Soil Chemistry Arsenic

● BGS Urban Soil Chemistry Measured Concentration Values (mg/kg)

Arsenic Concentrations mg/kg



Urban Soil Chemistry Arsenic - Slice A

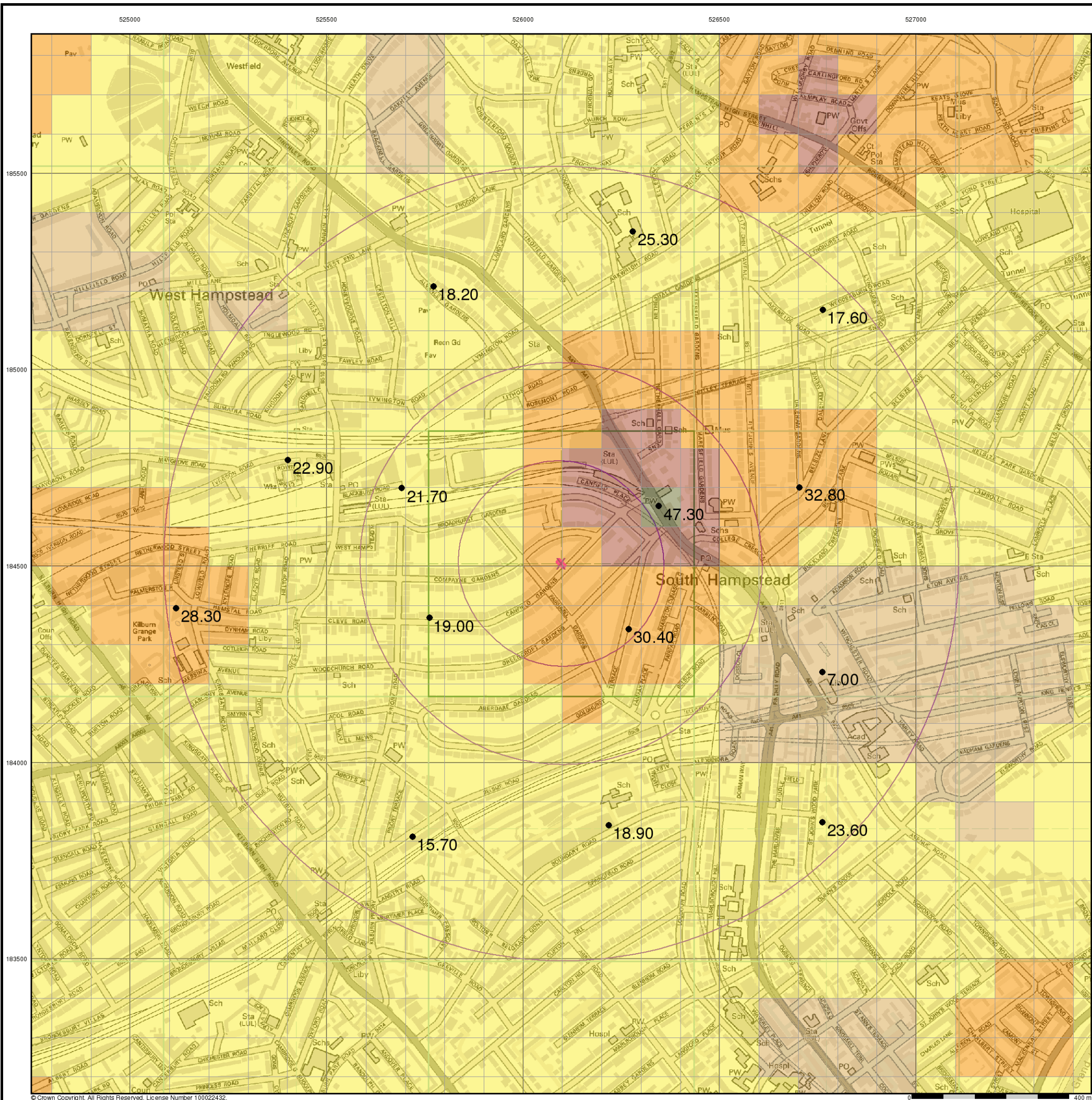


Order Details

Order Details: 95555052_1_1
 Customer Ref: 16/25536
 National Grid Reference: 526100, 184510
 Slice: A
 Site Area (Ha): 0.03
 Search Buffer (m): 1000

Site Details

28 Canfield Gardens, LONDON, NW6 3LA



© Crown Copyright. All Rights Reserved. License Number 100022432.

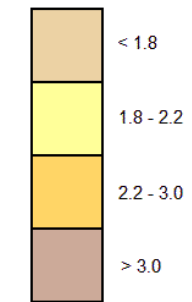
General

- Specified Site
- Specified Buffer(s)
- ✕ Bearing Reference Point

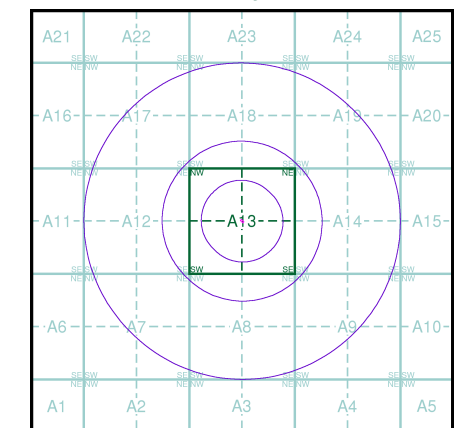
Urban Soil Chemistry Cadmium

● BGS Urban Soil Chemistry Measured Concentration Values (mg/kg)

Cadmium Concentrations mg/kg



Urban Soil Chemistry Cadmium - Slice A

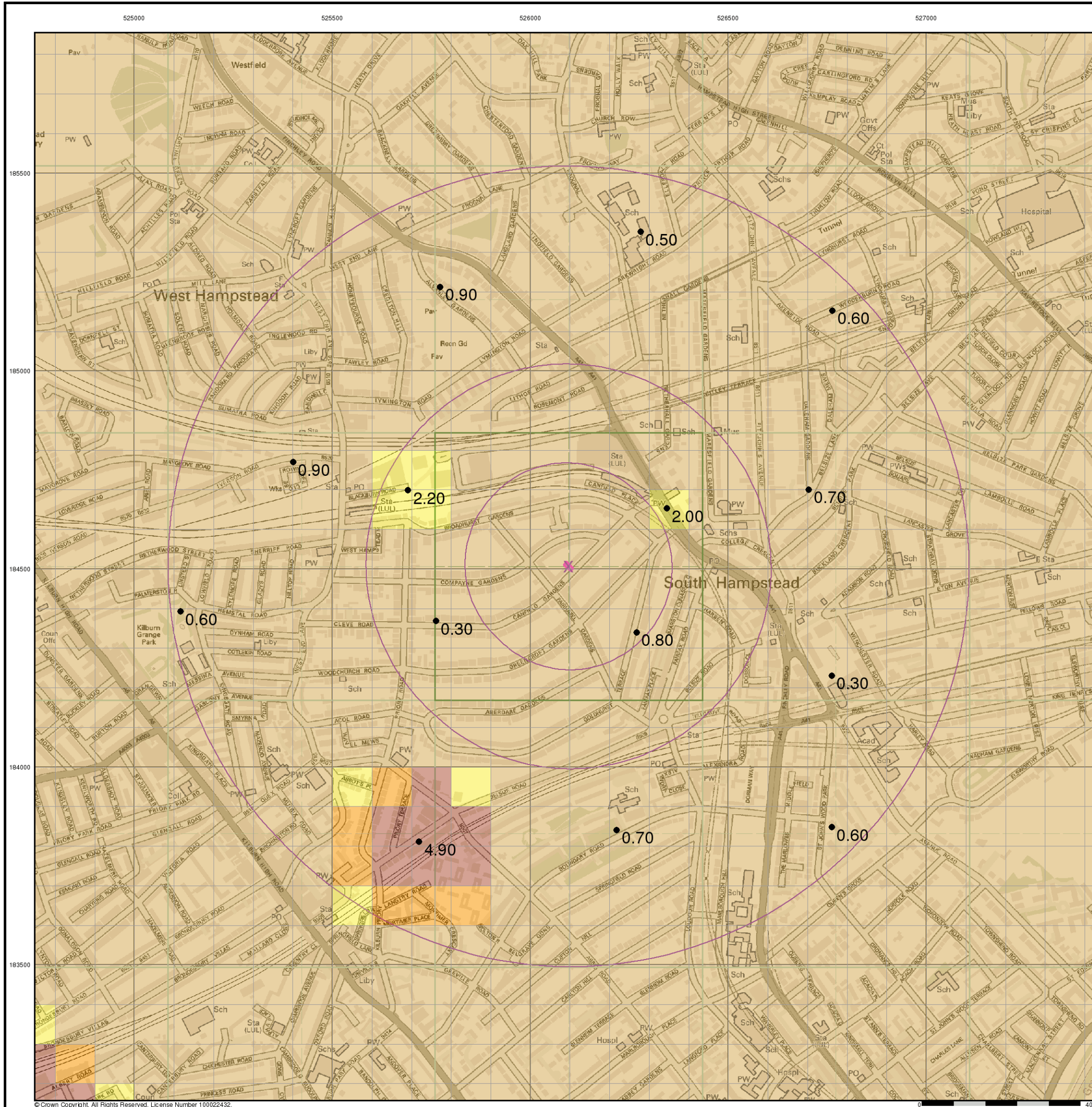


Order Details

Order Details: 95555052_1_1
 Customer Ref: 16/25536
 National Grid Reference: 526100, 184510
 Slice: A
 Site Area (Ha): 0.03
 Search Buffer (m): 1000

Site Details

28 Canfield Gardens, LONDON, NW6 3LA



© Crown Copyright. All Rights Reserved. License Number 100022432.