



Units 14 + 15, River Road Business Park,
33 River Road, Barking, Essex IG11 0EA

Directors: J. S. Warren, M.R.S.C. P. C. Warren J. I. Pattinson, BSc (Hons), MSc
Consultants: G. Evens, BSc., M.Sc., P.G. Dip., FGS., MIEnvSc. A. J. Kingston, BSc C.Eng. MIMM
F. J. Gibbs, F.I.B.M.S. F.I.F.S.T., F.R.S.H. K. J. Blanchette

Tel: 0208 594 8134

Fax: 0208 594 8072

E-Mail: services@siteanalytical.co.uk

Your Ref:

Our Ref:

**Ref: 16/25536
December 2016**

**28 CANFIELD GARDENS,
LONDON, NW6 3LA**

REPORT ON A PHASE 1 RISK ASSESSMENT

Prepared for

Martin Redston Associates

Acting on behalf of

Kolyma Investments Limited






Reg Office: Units 14 +15, River Road Business Park,
33 River Road Barking, Essex IG11 0EA
Business Reg. No. 2255616





Document Control

Project: 28 Canfield Gardens, London, NW6 3LA
Document Type: Report on a Phase 1 Risk Assessment
Document reference: SAS 16/25536
Document Status: FINAL
Revision: 0
Changes: -
Date: December 2016
Author: Aubrey Davidson BSc MSc DIC. Senior Environmental Engineer 
Author: Michael Harkness BSc (Hons) MSc. Geotechnical Engineer 
Checked: Jim Warren MRSC. Managing Director 



CONTENTS

1.0 Executive Summary	1
2.0 Introduction	2
2.1 <i>Project Objectives</i>	<i>2</i>
2.2 <i>Scope of works.....</i>	<i>3</i>
2.3 <i>Details of research undertaken</i>	<i>3</i>
2.4 <i>Report Limitations</i>	<i>4</i>
2.5 <i>Confidentiality, Copyright and Reproduction.....</i>	<i>4</i>
3.0 Site Details.....	5
3.1 <i>Site Location.....</i>	<i>5</i>
3.2 <i>Current use of the site and surrounding land uses</i>	<i>5</i>
3.3 <i>Site Walkover</i>	<i>5</i>
3.4 <i>Details of intended future uses of the site</i>	<i>6</i>
3.5 <i>References of planning applications</i>	<i>6</i>
4.0 Environmental Setting	7
4.1 <i>Anticipated Geology</i>	<i>7</i>
4.2 <i>Hydrogeology</i>	<i>8</i>
4.3 <i>Hydrology and Drainage</i>	<i>8</i>
4.4 <i>Sensitive Land Use</i>	<i>9</i>
4.5 <i>Summary of potential environmental receptors</i>	<i>9</i>
5.0 Information on Site History and local industry	10
5.1 <i>Present Use and Activities</i>	<i>10</i>
5.2 <i>Landfill Sites and Waste.....</i>	<i>11</i>
5.3 <i>Land raising or land filling</i>	<i>11</i>
5.4 <i>Pollution Incidents and Discharge Consents</i>	<i>11</i>
5.5 <i>Historical Maps.....</i>	<i>12</i>
5.6 <i>WW2 Unexploded Ordnance Potential</i>	<i>14</i>
5.7 <i>Historical Industrial Data</i>	<i>14</i>
6.0 Information on site drainage and man made potential pollutant pathways	15
7.0 Consultation with the local authority,.....	15
8.0 Review and summary of previous reports	15
9.0 Outline Conceptual Model	15
9.1 <i>Contamination Sources.....</i>	<i>16</i>
9.2 <i>Contaminants of Concern</i>	<i>18</i>
9.3 <i>Receptors</i>	<i>18</i>
9.4 <i>Pollutant Linkages.....</i>	<i>18</i>
10.0 Site Conceptual Model.....	20
11.0 Suggested Next Steps	21
11.1 <i>Proposed Further Site Works.....</i>	<i>21</i>
11.2 <i>List of Appendices.....</i>	<i>21</i>
12.0 References.....	22

1.0 EXECUTIVE SUMMARY

Site Location	28 Canfield Gardens, London, NW6 3LA
Client	Kolyma Investments Limited
Proposed Development	Proposed extension of a basement beneath the footprint of the property.
Historic and Current Activities	From historical map evidence it would appear that the site was first built on between 1871 and 1896, with minor changes taking place to the property since its construction. The surrounding area was initially used for agricultural and recreational uses, however this predominately changed to residential use with very little industrial sites located within 250m of the site.
Environmental Setting	<p>The 1:50000 Geological Survey of Great Britain (England and Wales) covering the area (Sheet 256, 'North London', Solid and Drift Edition) indicates the site to be underlain by the London Clay Formation at depth.</p> <p>The Bedrock geology underlying the site has been classified as Unproductive Strata.</p> <p>A Zone II (Outer Protection Zone) is evident 516m to the east of the site.</p> <p>There are 4 water abstraction licences within 1 kilometre of the site. The closest is located 686m to the east of the site with the abstraction of water for Municipal Grounds: Spray irrigation- Direct. The permitted start date for this licence is 5th December 2013.</p> <p>The closest surface water feature is a drain located 691m east of the site. Due to the distance from the site, this not considered to be vulnerable to potential contaminants that may be present on site.</p> <p>The site is currently not located within 1 kilometre of an area at risk from extreme flooding from rivers or sea without defences (Zone 2) or an area at risk from rivers or sea without defences (Zone 3).</p> <p>There are no sensitive land issues within 1 kilometre of the site.</p> <p>There is one recorded historical landfill site located within 1 kilometre of the site. This is located 274m to the north of the site.</p>
Potential Contamination Sources	<p>On Site Sources: No sources</p> <p>Off Site Sources: Telecommunications equipment & systems, railway, oil & gas exploration supplies & services, dry cleaners, clothing & fabrics - manufacturers, distribution services</p>
Previous Investigations	There are no previous relevant investigations.
Potential Risks	<p>Human health: Inhalation of vapours Workforce Direct contact</p> <p>Buildings / service materials: Direct contact</p> <p>Site flora / ecosystems</p>
Recommendation	Undertake a quantitative risk assessment (site investigation) with the following objectives: Provide information for further characterisation of the site in relation to potential pollution from local industry.

2.0 INTRODUCTION

2.1 Project Objectives

At the request of Kolyma Investments Limited, a preliminary risk assessment was carried out to develop an outline conceptual model and to establish whether or not there are any potentially unacceptable risks arising from potential contamination at the above site in reference to the proposed development with potential impact on sensitive receptors, such as human health, controlled waters, ecological features, building structures and services.

The scope of the investigation was outlined in the SAS Limited quotation reference Q9639, dated 24th June 2016.

The information was required for a qualitative risk assessment of the potential for contamination at the site and to evaluate whether any remediation may be required for the protection of the end-user and other sensitive receptors from the presence of potential contamination.

The investigation is required by the London Borough of Camden under planning regulations.

The project objectives include the following aims:

- To assess the presence, extent and nature of potential risk of pollution to end-users of the site, controlled waters and other potentially sensitive receptors.
- To undertake a qualitative environmental risk assessment of the site and surroundings.
- To identify further works, if any, needed to further assess, manage or mitigate any potential risks.
- To provide information relevant for planning approval.

This report comprises a Phase 1 - Preliminary Risk Assessment to assess the potential for the presence of potential contamination on site and to identify potential receptors.

Planning permission granted by councils for development of Brownfield often have conditions attached which require the following site investigation to be undertaken and submitted to the local authority for approval:

1. Phase 1 - Preliminary Risk Assessment
2. Phase 2 - Intrusive Investigation
3. Phase 3 - Remediation Strategy
4. Phase 4 - Validation Report

This Phase 1 - Preliminary Risk Assessment is to be submitted to planning for approval.

2.2 Scope of works

A preliminary risk assessment comprising a Phase 1 Land Quality Assessment (a desk study and site survey) has been undertaken and is summarised as follows:

1. A review of current activities and conditions at the site based on information from the Client, regulatory data and the results of a site walkover survey.
2. A review of the history of the site and surrounding area from historical maps and available anecdotal information.
3. An assessment of geological, hydrological and hydrogeological information pertaining to the site.
4. The development of a site conceptual model identifying potential sources, pathways, receptors and linkages, a preliminary qualitative risk assessment and identification of unacceptable risks.
5. Recommendations for further works, if necessary.

The site works were performed in accordance with the methods given in BS 5930+A2:2010 and BS EN ISO 22476-2&3:2005. The work was carried out in accordance with the methodologies detailed in CLR11: Model Procedures for the Management of Land Contamination.

The recommendations and comments given in this report are based on the information contained from the sources cited and may include information provided by the Client and other parties including anecdotal information. It must be noted that there may be special conditions prevailing at the site which have not been disclosed by the investigation and which have not been taken into account in the report. No liability can be accepted should such conditions alter the recommendations made in this report.

This report does not constitute a full environmental audit of either the site or its immediate environs.

2.3 Details of research undertaken

A number of database searches have been undertaken, soliciting information of the current and historical uses of the site and surrounding area in order to complete a qualitative risk assessment associated with the development of the site. These include:

- Environmental Data Search 1:10000
- Environmental Data Search 1:2500
- Site Sensitivity Maps and Data Sheets
- Historical Maps
- Local Council consultation
- Consultation with the Client / Architect / Site representatives
- Google Search

2.4 Report Limitations

This report is prepared for Kolyma Investments Limited (herein called the 'Client'), for purposes agreed and in accordance with the terms and conditions set out in the Agreement between Site Analytical Services Limited and the Client.

This report refers, within the limitations stated, to the condition of the site at the time of the inspections. No warranty is given as to the possibility of future changes in the condition of the site.

The comments given in this report, and the opinions expressed herein, are based upon the readily available information collated for the report and an assessment based upon the current UK guidance, primarily the Contaminated Land Research (CLR) Reports and most importantly CLR Report 11.

This report has been prepared for the sole use of the Client for the purposes described and no extended duty of care to any third party is implied or offered. Third parties using any information contained within this report do so at their own risk.

The accuracy of any map extracts cannot be guaranteed. It is possible that different conditions existed on-site, between and subsequent to the various map surveys appended.

Whilst the report may express an opinion on possible configurations of strata between or beyond exploratory holes discussed or on the possible presence of features based on visual, verbal or published evidence, this is for guidance only and no liability can be accepted for its accuracy.

The conceptual model is based on the information available at the time of conducting this assessment and is an interpretative assessment of the conditions at the site. It should be noted that the redevelopment and/or further investigation of the site may reveal additional information and therefore alter the conceptual model and the conclusion of this report.

There may be other sources of information not included in those listed that hold data relevant to the Phase I Desk Study undertaken at the site that could materially affect the conclusions made in this report.

This report is prepared and written for the use stated herein; it should not be used for any other purposes without reference to Site Analytical Services Limited. The report has been prepared in relation to the proposed end-use and should another end-use be intended a further re-assessment may be required.

2.5 Confidentiality, Copyright and Reproduction

This document has been prepared by Site Analytical Services Limited in connection with a contract to supply goods and/or services and is submitted only on the basis of strict confidentiality. The contents must not be disclosed to third parties other than in accordance with the terms of the contract.

Site Analytical Services Limited accepts no responsibility whatsoever to third parties to whom this report, or any part thereof, is made known. Any such party relies upon the report at their own risk.

3.0 SITE DETAILS**(National Grid Reference: TQ261845)****3.1 Site Location**

28 Canfield Gardens is a residential property, located on the northern side of Canfield Gardens, South Hampstead at approximate postcode NW6 3LA. The residential dwelling has three levels of accommodation; ground, first and second floor with rooms in the roof space and a lower ground floor. The residential property also comprises a front and rear garden.

The site covers an approximate area of 0.03 Hectares with the general area being under the authority of the London Borough of Camden.

The site location map is presented in Appendix A of this report.

3.2 Current use of the site and surrounding land uses

The site is currently a residential dwelling. The site is located on the northern side of Canfield Gardens with residential properties to the north-east and south-west, with private gardens to the north-west and a roadway to the south-east.

A current site plan is presented as Figure 1 in this report.

3.3 Site Walkover

The site was attended on 2nd September 2016 for the purposes of conducting the site walkover. The site photographs have been included within Appendix B.

Current use of the site
The site consists of a three storey residential property rooms in the roof space, an existing lower ground floor level and small front and rear gardens.
Structures or past structures
A three-storey residential property with a lower ground floor.
Site covering
The front garden is covered in block paving and a small flower bed. The rear garden is covered in block paving.
On site Vegetation
There are small shrubs within the front garden.
Site topography
The site is relatively flat with no noticeable slope.
Potential Contamination Sources
There is no evidence of potential contamination sources.

Visual or olfactory signs of contamination

None noted.

Drainage / services or past services

There is not considered to be a significant potential from on-site drainage / services to cause contamination on site. There are not any obvious preferential pathways resulting from the presence of services that may connect possible contamination on site with receptors on and / off site.

Water courses

There are no water courses evident on site.

From the walkover there are no potential sources of contamination on the site which appears to be a well maintained residential property.

3.4 Details of intended future uses of the site

At the time of reporting of December 2016, it is proposed to excavate a new basement beneath the footprint of the existing property.

The proposed development plan has been provided in Figure 2. In compiling this report reliance was placed on drawing name 08-Proposed Basement Floor Plan, dated June 2016 and was prepared by Architecture Ltd. Any change or deviation from the scheme outlined could invalidate the recommendations presented within this report.

3.5 References of planning applications

There are no recent planning applications with reference to the site on the London Borough of Camden planning portal.

4.0 ENVIRONMENTAL SETTING

4.1 Anticipated Geology

The 1:50000 Geological Survey of Great Britain (England and Wales) covering the area (Sheet 256, 'North London', Solid and Drift Edition) indicates the site to be underlain the London Clay Formation at depth.

4.1.1 London Clay

London Clay comprises a stiff grey fissured clay, weathering to brown near surface. Concretions of argillaceous limestone in nodular form (Claystones) occur throughout the formation. Crystals of gypsum (Selenite) are often found within the weathered part of the London Clay, and precautions against sulphate attack to concrete are sometimes required.

4.1.2 Historical Boreholes

The British Geological Survey maintains an archive of historical exploratory borehole logs throughout the UK. SAS has searched the database and have found that there are 4 boreholes located within 150m of the site. These reveal Made Ground to a depth of 0.90m underlain the London Clay Formation to the full depth of excavation at 7m.

The records of the British Geological Survey indicate the following:

Ground Stability Hazard	Risk Assessment
Collapsible Ground	Very low
Compressible Ground	No hazard
Ground Dissolution	No hazard
Landslide	Very low
Running Sand	No hazard
Shrinking or swelling clay	Moderate
Coal Mining	Not affected

4.2 Hydrogeology

4.2.1 Groundwater

The Environment Agency Groundwater Protection Policy uses aquifer designations that are consistent with the Water Framework Directive. These designations reflect the importance of aquifers in terms of groundwater as a resource (drinking water supply) and also their role in supporting surface water flows and wetland ecosystems.

The Bedrock geology underlying the site has been classified as Unproductive Strata; rock layers or drift deposits with low permeability that have negligible significance for water supply or river base flow.

The approximate elevation of the site was ~44.0m AOD (Above Ordnance Datum).

The anticipated groundwater flow direction of Groundwater on site was to the south-west, due to the wider topography of the land.

An Unproductive Aquifer designation was noted on site and therefore controlled water is not considered to be vulnerable to potential contaminants that may be present on site.

Considering the thickness of London Clay, it is considered that the potential for pollutants, if present, to interact with the underlying Chalk aquifer would be minimal.

Any works or development, which may have an impact on surface water, aquifer or groundwater quality, must be approved by the Environment Agency prior to implementation.

4.2.2 Water Abstractions

A Zone II (Outer Protection Zone) is evident 516m to the east of the site.

There are 3 non potable water abstraction licences within 1 kilometre of the site.

There is one potable water abstraction licence within 1 kilometre of the site.

The closest is located 686m to the east of the site with the abstraction of water for Municipal Grounds: Spray irrigation- Direct. The permitted start date for this licence is 5th December 2013.

The water abstractions listed are not considered to be vulnerable to potential contaminants that may be present on-site.

4.3 Hydrology and Drainage

The closest surface water feature is a drain located 691m east of the site. Due to the distance from the site, this not considered to be vulnerable to potential contaminants that may be present on site.

The site is currently not located within 1 kilometre of an area at risk from extreme flooding from rivers or sea without defences (Zone 2) or an area at risk from rivers or sea without defences (Zone 3).

4.4 Sensitive Land Use

There are no sensitive land issues within 1 kilometre of the site.

4.5 Summary of potential environmental receptors

Receptor Type	Receptor(s)	Sensitivity	Comments
Groundwater / Water abstraction	Unproductive Strata	Low	Due to the presence of Unproductive Strata beneath the site, the risk is low.
Surface water	Drain 691m E	Low	Due to the distance from the site and the nature of the water feature, the risk is deemed low.
Flooding	The site	Low	Due to the distance from the site from zones of extreme flooding or flooding from rivers or sea without defence, the risk can be deemed as low.
Sensitive land	N/A	Low	Due there being no sensitive land issues within 500 metres of the site the risk can be deemed low.

5.0 INFORMATION ON SITE HISTORY AND LOCAL INDUSTRY

5.1 Present Use and Activities

There are no entries in the contemporary trade directories on-site, there are 12 within 250m of the site, 85 within 500m and 173 within one kilometre of the site.

Industrial Data

Distance (m)	On Site	Within 250m
Current Industrial Data Entries	0	12

Entries within 250m

Trade	Distance (m)
Telecommunications Equipment & Systems	131m SE
Oil & Gas Exploration Supplies & Services	212m NE
Dry Cleaners	217m NE
Clothing & Fabrics- Manufacturers	235m NE
Distribution Services	235m NE

Note: Only trades likely to impact the underlying soil and/or groundwater and /or activities which are described in R&D Publication CLR8 – Potential Contaminants for the Assessment of Land have been selected. Dates not supplied, multiple entries of similar trades are not listed, and references considered to be office premises only are not listed.

Fuel Station Entries

There are 4 fuel stations recorded within 1 kilometre of the site. The closest is located 367m to the east of the site at 104a Finchley Road, London, NW3 5EY and its status is currently escribed as 'open'.

There are no Control of Major Accident Hazards (COMAH) sites, Explosive sites, Notification of Installations Handling Hazardous Substances (NIHHS), Planning Hazardous Substance Enforcements or Planning Hazardous Substance consents within 1 kilometre of the site.

There are 17 local authority pollution prevention and controls found within 1 kilometre of the site, with one of these being found with 250m of the site. This is located 219m to the north-east of the site at 6 Canfield Gardens, London, NW6 3BS and relates to dry cleaning. The status of the site has been classified as 'permitted'.

5.2 Landfill Sites and Waste

There are no BGS recorded landfill sites located within 1 kilometre of the site.

There is one recorded historical landfill site located within 1 kilometre of the site. This is located 274m to the north of the site.

There are no local authority recorded landfill sites located within 1 kilometre of the site.

There are no registered radioactive substances within 1 kilometre of the site.

There are no licensed waste management facilities (locations) within 1 kilometre of the site.

There are no licensed waste management facilities (landfill boundaries) within 1 kilometre of the site.

There are no integrated pollution control registered waste sites within 1 kilometre of the site.

There are 3 registered waste transfer sites within 1 kilometre of the site. The closest is located 284m to the north of the site at BR Goods Yard, 269 Finchley Road, Camden, London, NW3. This site has a medium maximum input rate (Equal to or greater than 25,000 and less than 75,000 tonnes per year). The status of the site is described as 'licence cancelled'.

There is one waste treatment or disposal site located within 1 kilometre of the site. This is located 929m to the west of the site at Unit 3, Liddell Road, Maygrove Road, Camden, London, NW6 2EW. This site has a very small maximum input rate (Less than 10,000 tonnes per year). The status of this site is described as 'licence cancelled'.

5.3 Land raising or land filling

There is no evidence of any addition land-raising or filling of historical features (e.g. ponds, streams, small quarried, depressions, etc.) within 250m of the site which is not a landfill site as detailed above.

There are no obvious burial sites within 250m of the site.

5.4 Pollution Incidents and Discharge Consents

There has been no pollution incident to controlled waters within 1 kilometre of the site.

There have been no discharge consents to controlled waters within 1 kilometre of the site.

There are no integrated pollution controls within 1 kilometre of the site.

5.5 Historical Maps

The site history was compiled from information available from a Landmark Envirocheck Report consisting of a series of past Ordnance Survey maps (scale 1:1,250 and 1:2,500 which are presented in Appendix C).

Date	Description of Site Use	Surrounding Site Use
1871	The is located within a field.	<p>The surrounding area to the site is predominantly agricultural.</p> <p>There are two ponds located 240m to the north-west and 110m to the south of the site.</p> <p>Major railway lines are evident 280m to the north of the site, running in an east-west direction.</p>
1896	<p>A property has been constructed on-site prior to this date. The site also comprises this properties rear and front garden.</p> <p>The site is bound to the south-east by a roadway (Canfield Gardens), which was constructed prior to this date.</p>	<p>The surrounding area to the site has changed and is now predominantly residential.</p>
1915	The site remains essentially unchanged.	<p>Additional railway lines have been constructed 175m to the north of the site.</p> <p>A railway station is evident 225m to the north of the site.</p>
1935	The site remains essentially unchanged.	A factory is evident 300m to the north-west of the site.
1946-1949 Aerial Photograph	The site remains essentially unchanged.	The surrounding area remains essentially unchanged.
1954	The site remains essentially unchanged.	<p>Two coal depots are apparent 270m and 315m to the north and north-west of the site.</p> <p>A depot and two warehouses are evident 270m, 210 and 205m to the north-east of the site.</p>

			<p>A depot is apparent 290m to the north-west of the site.</p> <p>A food factory and two garages are apparent 270m, 275m and 315m to the south-east of the site.</p> <p>Two electrical sub-stations are evident 190m to the north and north-east of the site.</p>
1954-1971	The site remains essentially unchanged.		<p>A refuse transfer depot is apparent 290m to the north of the site.</p> <p>Three electrical sub-stations are evident 85m to the north, 120m and 320m to the north-east of the site.</p> <p>A car park is apparent 240m to the north of the site.</p>
1955	The site remains essentially unchanged.		The surrounding area remains essentially unchanged.
1960-1970	The site remains essentially unchanged.		The surrounding area remains essentially unchanged.
1967-1974	The site remains essentially unchanged.		A warehouse is apparent 330m to the north-west of the site.
1973-1974	The site remains essentially unchanged.		The surrounding area remains essentially unchanged.
1984-1990	The site remains essentially unchanged.		The surrounding area remains essentially unchanged.
1991	The site remains essentially unchanged.		The surrounding area remains essentially unchanged.
1992-1994	The site remains essentially unchanged.		The surrounding area remains essentially unchanged.
1994	The site remains essentially unchanged.		The surrounding area remains essentially unchanged.
1999 Aerial Photograph	The site remains essentially unchanged.		The surrounding area remains essentially unchanged.
2006	The site remains essentially unchanged.		The surrounding area remains essentially unchanged.
2016	The site remains essentially unchanged.		The surrounding area remains essentially unchanged.

5.5.1 Historical summary of site

Date	Site Development
1871-1896	The is located within a field.
1896-2016	A property has been constructed on-site prior to this date. The site also comprises this properties rear and front garden.

From historical map evidence it would appear that the site was first built on between 1871 and 1896, with minor changes taking place to the property since its construction. The surrounding area was initially used for agricultural and recreational uses, however this predominately changed to residential use with very little industrial sites located within 250m of the site.

5.6 WW2 Unexploded Ordnance Potential

Historical Building Plans Information regarding the site indicated that there have been no areas cleared due to enemy action within 1 kilometre of the site.

The 'Bomb Sight' archive has identified areas within 150m of the site that have previously been targeted by WW2 bombings. Therefore, it should be considered that UXO may pose a risk to the site.

5.7 Historical Industrial Data

Historical Building Plans Information reveal that there are no above "ground fuel tanks" within 1 kilometre of the site.

Historical Land Use Information has indicated that there were 33 Potentially Contaminative Industrial Uses located within one kilometre of the site, with 3 of these found 250m from the site. These three relate to railways located 167m, 190m and 211m to the north of the site, dating from 1874 to 1991.

Historical Land Use Information has indicated that there are 4 Potentially Infilled Land (Non-Water), located within 1 kilometre of the site. The closest is located 611m to the north-east of the site and relates to Unknown Filled Ground (Pit, Quarry, etc.), dating from 1991 It has also revealed that there is no Potentially Infilled Land (Water) located within 1 kilometre of the site.

There are no Historical Tanks within 1 kilometre of the site.

There is one Energy Facility within 1 kilometre of the site. This is located 93m to the north of the site and is dated from 1971.

6.0 INFORMATION ON SITE DRAINAGE AND MAN MADE POTENTIAL POLLUTANT PATHWAYS

The site is in use as a residential property and as such drainage may be present under and surrounding the site buildings, which may potentially lead to lateral or vertical migration of potential pollutants on-site.

7.0 CONSULTATION WITH THE LOCAL AUTHORITY, THE ENVIRONMENT AGENCY, ETC.

Consultation with the Local Authority was undertaken via the council's online planning portal and archives.

Consultation with the Environment Agency has not been undertaken, however the Environment Agency have been cited within the information of the Envirocheck report with reference to groundwater, surface water, authorised processes and licenced waste management issues.

There was no additional consultation with other bodies/sources undertaken.

British waterways were not consulted regarding navigable rivers and canals and English Nature were not consulted regarding ecological systems, however their databases have been cited within the information of the Envirocheck report.

8.0 REVIEW AND SUMMARY OF PREVIOUS REPORTS

There have not been any previous reports available to us at the time of writing.

9.0 OUTLINE CONCEPTUAL MODEL

In accordance with current UK guidance on land contamination risk assessment (CLR 11, Science Report – SC050021/SR3 and BS10175), the following conceptual site model has been generated for the subject site.

The purpose of the conceptual model is to identify:

- All potential source(s) of contamination at and / or within the immediate vicinity of the site.
- Any potentially sensitive receptor(s) which may be at risk from the above source(s).
- Any potential migration and / or exposure pathways which link the source(s) to the receptor(s).

Only if all three of the above elements are present i.e. a source-pathway-receptor, is a potential risk present. Such a relationship is termed a 'pollutant linkage'. The SCM describes in detail any potentially significant pollutant linkages present and justifies the exclusion of any potential pollutant linkages considered to be non-significant.

9.1 Contamination Sources

A review of the current and historical land uses indicated the potential contaminative land uses that may impact the site are similar to the following industries highlighted in DoE industry profiles for potential contaminants of concern.

On site sources:

Dates	Feature	Distance and Direction from the site (m)	Potential Contaminants	Potential impact on the site?
1871-present	No sources	On Site	None	No

Off Site Sources:

Dates	Feature	Distance and Direction from the site (m)	Industry Profile / Potential Contaminants	Potential impact on the site?
Present	Telecommunications equipment & systems	131m SE	Engineering works: electrical and electronic equipment manufacturing works including works manufacturing equipment containing PCB's: Cadmium, Chromium, Copper, Lead, Mercury, Nickel, Zinc, Arsenic, Boron, Nitrate, Sulphate, Sulphide, Asbestos, pH, Aromatic Hydrocarbons, Chlorinated Aliphatic Hydrocarbons, PCB's.	Yes
1915	Railway	175m N	Railway land: Cadmium, Chromium, Copper, Lead, Nickel, Vanadium, Sulphate, Asbestos, PAH's, Chlorinated Aliphatic Hydrocarbons, PCB's.	Yes

Present	Oil & gas exploration supplies & services	212m NE	Engineering works: mechanical engineering and ordnance works: Beryllium, Cadmium, Chromium, Copper, Lead, Mercury, Nickel, Vanadium, Zinc, Arsenic, Boron, Free Cyanide, Nitrate, Sulphate, Sulphide, Asbestos, pH, Phenol, Acetone, Aromatic Hydrocarbons, PAH's, Chlorinated Aliphatic Hydrocarbons, PCB's.	Yes
Present	Dry cleaners	217m NE	Dry cleaners: Cadmium, Chromium, Copper, Lead, Mercury, Zinc, Arsenic, Selenium, Free Cyanide, Nitrate, Sulphate, Asbestos, pH, Aromatic Hydrocarbons, Chlorinated Aliphatic Hydrocarbons, PCB's.	Yes
Present	Clothing & fabrics - manufacturers	235m NE	Textile works and dye works: Cadmium, Chromium, Copper, Mercury, Boron, Nitrate, Sulphate, Asbestos, pH, Phenols, Acetone, Oil/Fuel Hydrocarbons, Aromatic Hydrocarbons, Chlorinated Aliphatic Hydrocarbons, Dieldrin, PCB's.	Yes
Present	Distribution services	235m NE	Road vehicle servicing and repair: transport and haulage centres: Chromium, Copper, Lead, Vanadium, Zinc, Sulphur, Asbestos, pH, Acetone, Aromatic Hydrocarbons, PAH's, Chlorinated Aliphatic Hydrocarbons, Organo-lead compound's.	Yes

9.2 Contaminants of Concern

It is considered that a number of the contamination sources are similar to those highlighted in “DoE industry profiles for potential contaminants of concern” and those likely to be of concern can be summarised as follows:

- Metals and metalloids: Cadmium, Chromium, Copper, Lead, Selenium, Nickel, Vanadium, Zinc, Arsenic, Mercury, Boron
- Inorganic Compounds: Nitrate, Sulphate, Sulphide, Complex and Free Cyanide
- Organic compounds: Acetone, Oil/Fuel Hydrocarbons, Aromatic Hydrocarbons, PAH's, Chlorinated Aliphatic Hydrocarbons, PCB's, Organo-lead compounds.
- Other: Asbestos, pH

9.3 Receptors

The receptors / resources considered to be affected by identified contamination during the assessment included the following:

- Construction workers
- Future residential users
- Building materials and services
- Site flora / ecosystems
- Off-site receptors / neighbouring residents and property

9.4 Pollutant Linkages

The following tables illustrate the hypothesised Source - Pathway - Receptor linkages for exposure to possible contaminants associated with industrial activity in the area, the current site conditions and the proposed development.

Area of Potential Concern (and contaminants of concern)	Potential Receptor	Potential Pathway to Receptor	Hazard (Potential Consequence)	Likelihood of Pollutant Linkage	Justification / Comments
<p>On site: Infilled Stream</p> <p>Off Site: local industry including:</p> <p>Telecommunications equipment & systems</p> <p>Railway</p> <p>Oil & gas exploration</p> <p>Supplies & services</p> <p>Dry cleaners</p> <p>Clothing & fabrics - manufacturers</p> <p>Distribution services</p> <p>Metals and metalloids:</p> <p>Inorganic Compounds:</p> <p>Organic compounds:</p> <p>Asbestos</p>	Construction workers	<p>Direct soil and dust ingestion</p> <p>Dermal contact</p> <p>Inhalation of dust</p> <p>Inhalation of vapours</p> <p>Inhalation of ground gases</p> <p>Fire and explosion</p>	Acute and chronic toxicity, carcinogenic impact	Possible	Significant reconstruction is planned. As such, significant groundwork would be involved in the construction process. Additional investigation required.
	Future users – open landscaped areas. Off-site receptors/residents	<p>Consumption of home-grown produce</p> <p>Dermal contact</p> <p>Inhalation of dust</p> <p>Inhalation of vapours</p>	Acute and chronic toxicity, carcinogenic impact	Possible	The proposed development will have areas of soft landscaping. Additional investigation required.
	Future users – within building footprint	<p>Inhalation of dust</p> <p>Inhalation of vapours</p> <p>Inhalation of ground gases</p> <p>Fire and explosion</p>	Acute and chronic toxicity, carcinogenic impact	Unlikely	No Source. No risk.
	Non Aquifer	<p>Surface water runoff</p> <p>Migration downwards via granular soils</p> <p>Migration downwards via permeable soils and bedrock</p> <p>Migration via groundwater flows</p>	Water pollution	Unlikely	Non Aquifer. No Risk.
	Built materials and services Off-site buildings	<p>Direct contact of concrete with concrete aggressive soils</p> <p>Direct contact with service supply pipes in contaminated soils</p> <p>Fire and explosion</p>	Degradation	Possible	It is probable that future underground services and structures will come into contact with potentially impacted soils. Additional investigation required.
	Proposed flora / landscaping	<p>Plant uptake and Phytotoxicity</p> <p>Plant uptake and ecotoxicological effects</p>	Phytotoxicity	Possible	The proposed development will have areas of soft landscaping. Additional investigation required.

10.0 SITE CONCEPTUAL MODEL

Following the hypothesised Source - Pathway - Receptor linkages for exposure to possible contaminants as identified in the site conceptual model, the following possible unacceptable risks have been identified.

Potential Contaminants / Source	Pathway	Receptor	Site specific settings	Action Required
Made Ground / Unknown History/ Alluvium	Inhalation, ingestion and dermal contact.	Human health residential	Residential use	Further action required – Further investigation
Made Ground / Unknown History	Inhalation, ingestion and dermal contact	Human Health Workers	Workers and the general public should follow regulation on health and safety during development (HSE, 1991)	Further action required – Further investigation
Made Ground / Unknown History	Through high permeability strata, fissures and shafts, and by Inhalation by humans	Human Health Inhalation of Gases	No Sources	No further action required – No Risk
Made Ground / Unknown History	Leaching (direct precipitation, overland flow and through flow)	Shallow groundwater/ Surface Water	Non Aquifer underlying the site	No further action required – No Risk
Made Ground / Unknown History	Negligible groundwater flow	Deep groundwater	Clay Soils	No further action required – No Risk
Made Ground / Unknown site history / Alluvium	Chemical attack, gas accumulation in buildings	Building structures/services	Potential for small amount of made ground.	Further action required – Further investigation
Made Ground / Unknown History	Uptake (root and stomata), ingestion, inhalation and dermal absorption by animal)	Ecological features (i.e. Flora and Fauna)	No significant Ecological system within 250m of the site.	Further action required – Further investigation

11.0 SUGGESTED NEXT STEPS

The information from the preliminary risk assessment and site conceptual model has identified a number of potential unacceptable risks relating to sensitive receptors on-site.

Dependent on the scope of the proposed works on-site, it may be necessary to fully assess the potentially unacceptable risks, for which additional information would be required. We would suggest that the most viable method of assessment would be via a Quantitative Risk Assessment (Site Investigation) and the investigation would have the following objectives:

- Provide information for further characterisation of the site in relation to potential pollution from local industry.

An intrusive investigation may reveal on-site sources of contamination that were not established by the Phase I Desk Study and Site Walkover, and thus require modification of the conceptual model.

11.1 Proposed Further Site Works

The proposal is a combined environmental and geotechnical Intrusive Site Investigation in order to obtain further information about the site conditions.

Phase II Intrusive Investigation

The Preliminary CSM allows for the identification of the test parameters relevant to the investigation, though this may require modification or addition from the findings of the intrusive investigation. Phase II intrusive site investigation will be carried out in order to investigate and assess pollutant linkages identified in the preliminary Conceptual Site Model presented in Section 10. The works to be undertaken on the site would comprise (a) soil sampling that is appropriate to the potential sources and (b) testing for the potential contaminants given in the CSM or other sources identified during the intrusive investigation.

Geotechnical Site Investigation

The purpose of the geotechnical investigation will be to obtain data regarding engineering properties of the soils to enable the design of foundations, concrete, pavements and drainage. The works to be undertaken on the site would comprise (a) soil sampling, (b) drilling boreholes at selected locations within the site and to establish foundation design parameters.

The scope of any such investigation should be agreed with the Local Authority, Environment Agency and any other Interested Parties prior to commencement.

11.2 List of Appendices

Figure 1 – Site Sketch Plan
 Figure 2 – Proposed Development Plan
 Appendix A – Site Location Plan
 Appendix B – Walkover Photographs
 Appendix C – Landmark Envirocheck Report

*Ref: 16/25536
 December 2016*

12.0 REFERENCES

1. Beckett M.J. and Sims D.L. (1984). "The Development of Contaminated Land", Symposium on Hazardous Waste Disposal and the Re-use of Contaminated Land. Society of Chemical Industry.
2. British Standards Institution, 2001. Investigation of Potentially Contaminated Sites - Code of Practice, BS 10175, BSI, London
3. British Standards Institution, 20. Code of Practice for Site Investigations, BS5930:1999+A2: 2010, BSI, London
4. British Standards Institute: BS 10175 'Code of practice for the investigation of potentially contaminated sites', BSI 2011.
5. DEFRA, 2006b. Environmental Protection Act 1990: Part 2A. Contaminated Land. Defra Circular 01/2006. London: Department for Environment, Food and Rural Affairs.
6. DEFRA, 2008a. Improvements to contaminated land guidance. Outcome of the "Way Forward" exercise on soil guideline values. Defra: Department for Environment, Food and Rural Affairs.
7. DEFRA, 2008b. Guidance on the legal definition of contaminated land. London: Department for Environment, Food and Rural Affairs.
8. DEFRA, 2015. Development of Category 4 Screening Levels for assessment of land affected by contamination - SP1010
9. Environment Agency, 2000a. Secondary model procedure for the development of appropriate soil sampling strategies for land contamination. R&D Technical Report P5-066/TR. Bristol: Environment Agency.
10. Environment Agency, 2000b. Technical aspects of site investigation, Volumes 1 and 2. R&D Technical Report P5-065/TR. Bristol: Environment Agency.
11. Environment Agency, 2002, CLR 8, 'Potential contaminants for the assessment of contaminated land'. DEFRA/EA.
12. Environment Agency, 2004 CLR 11, 'Model Procedures for the Management of Contaminated Land', DEFRA and Environment Agency,

13. Environment Agency, 2005. Sampling and testing of wastes to meet landfill Waste Acceptance Criteria. Bristol: Environment Agency
14. Environment Agency, 2009a. Updated technical background to the CLEA model. Science Report SC050021/SR3. Bristol: Environment Agency.
15. Environment Agency, 2009b. Human health toxicological assessment of contaminants in soil. Science Report Final SC050021/SR2. Bristol: Environment.
16. Environment Agency, 2009c. CLEA software version 1.06. Bristol: Environment Agency.
17. Environment Agency, 2009d. CLEA software (version 1.06) handbook. Science Report SC050021/SR4. Bristol: Environment Agency.
18. Environment Agency 2015. Waste Classification: Guidance on the classification and assessment of waste (1st edition 2015)
19. Environment Agency, 2009e. CLR 4, 'Sampling strategies for contaminated land'. Report by The Centre for Research into the Built Environment, the Nottingham Trent University, DoE, 1994.
20. NHBC Standards, Chapter 4.1, "Land Quality - managing ground conditions", September 1999.
21. Water Supply (Water Quality) Regulations 2000, Statutory Instrument 2000 No. 3184, Crown Copyright 2000.
22. UK Water Industry Research Limited, 'Guidance for the Selection of Water Supply Pipes to be used in Brownfield Sites', report reference Number 10/WM/03/21, 2010.
23. Water Regulations Advisory Scheme, Information and Guidance Note, October 2002, 'The Selection of Materials for Water Supply Pipes to be Laid in Contaminated Land'.



Site Analytical Services Ltd.

REF: 16/25536

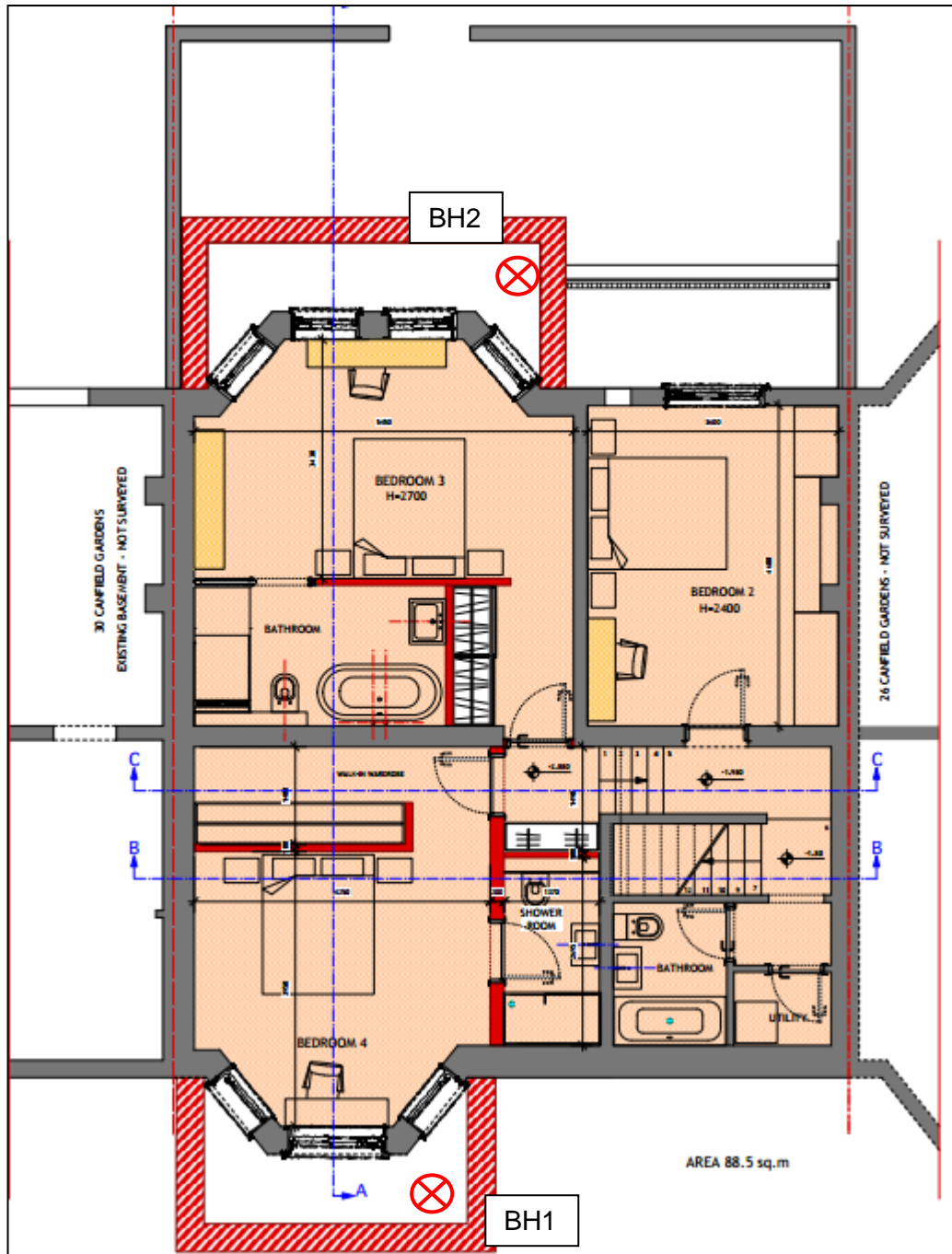
LOCATION: 28 Canfield Gardens, London, NW6 3LA

FIG: 1

TITLE: Site Sketch Plan

DATE: Dec 2016

SCALE: NTS





Site Analytical Services Ltd.

REF: 16/25536

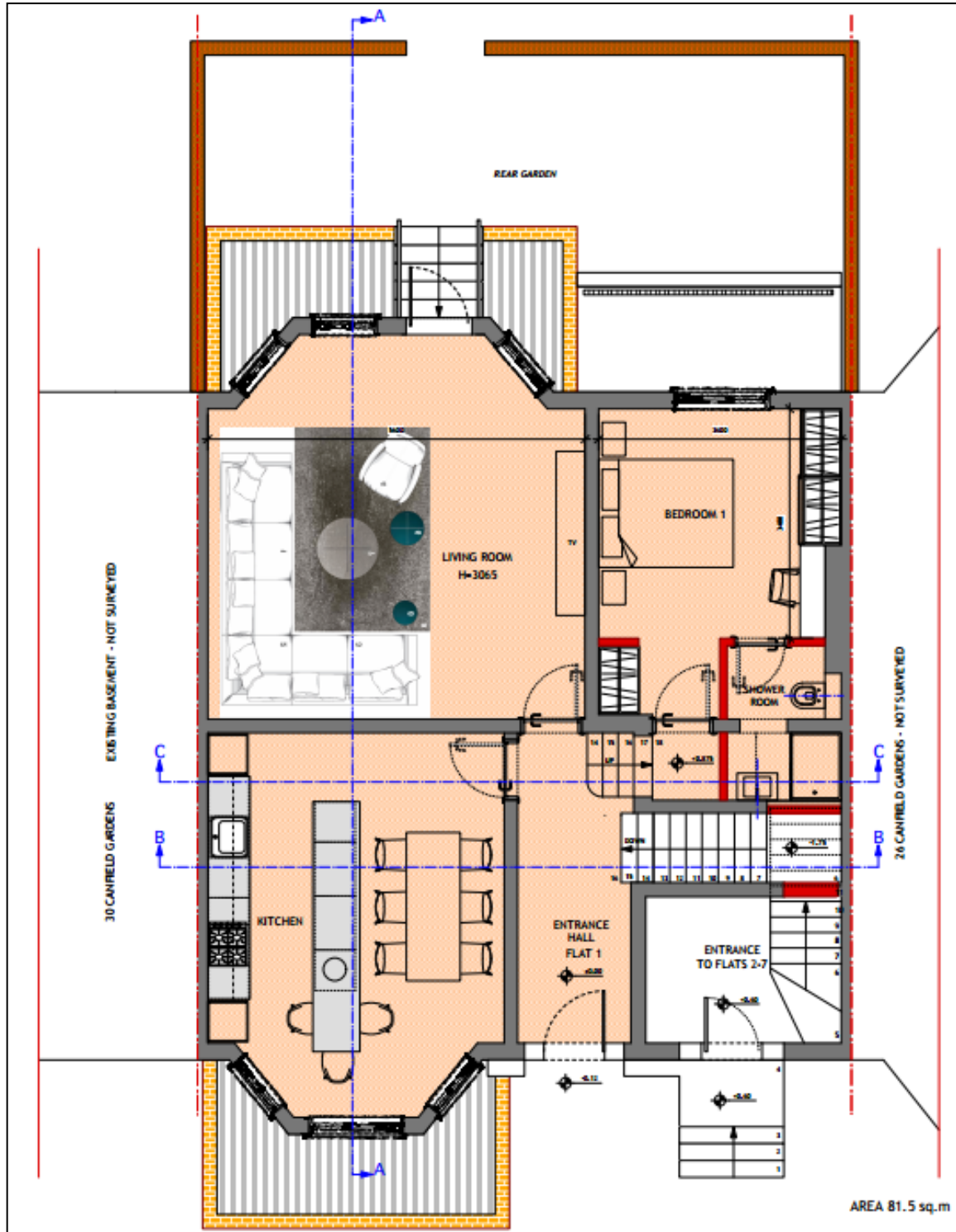
LOCATION: 28 Canfield Gardens, London, NW6 3LA

FIG: 2

TITLE: Proposed Site Plan

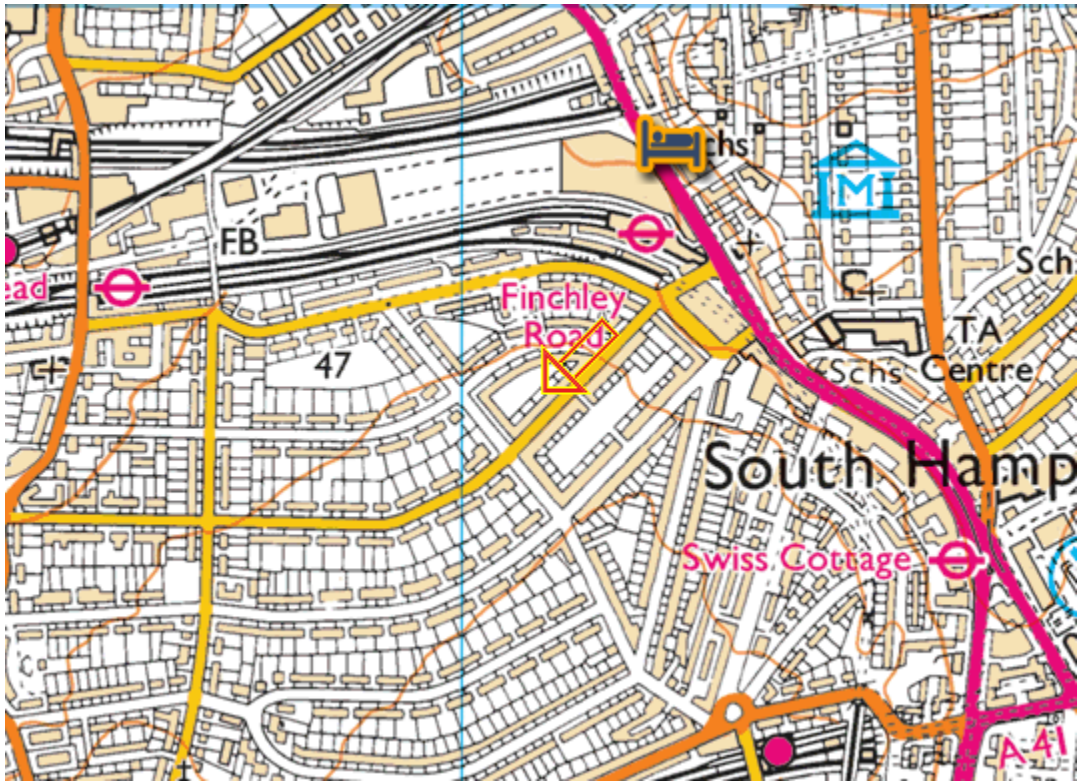
DATE: Dec 2016

SCALE: NTS



Appendix A

Site location plan



Ordnance Survey 2016

28 Canfield Gardens, London, NW6 3LA.

Appendix B

Site Photographs

Photograph 1



Photograph 2



Photograph 3



Photograph 4



Photograph 5





Site Analytical Services Ltd.

APPENDIX `C'

Envirocheck Data

Envirocheck[®] Report:

Datasheet

Order Details:

Order Number:

9555052_1_1

Customer Reference:

16/25536

National Grid Reference:

526100, 184510

Slice:

A

Site Area (Ha):

0.03

Search Buffer (m):

1000

Site Details:

28 Canfield Gardens

LONDON

NW6 3LA

Client Details:

Mr A Davidson

Site Analytical Services Ltd

Unit 14 & 15

River Road Business Park

33 River Road

Barking

IG11 0EA

Report Section	Page Number
Summary	-
Agency & Hydrological	1
Waste	6
Hazardous Substances	-
Geological	8
Industrial Land Use	12
Sensitive Land Use	-
Data Currency	47
Data Suppliers	54
Useful Contacts	55

Introduction

The Environment Act 1995 has made site sensitivity a key issue, as the legislation pays as much attention to the pathways by which contamination could spread, and to the vulnerable targets of contamination, as it does the potential sources of contamination. For this reason, Landmark's Site Sensitivity maps and Datasheet(s) place great emphasis on statutory data provided by the Environment Agency/Natural Resources Wales and the Scottish Environment Protection Agency; it also incorporates data from Natural England (and the Scottish and Welsh equivalents) and Local Authorities; and highlights hydrogeological features required by environmental and geotechnical consultants. It does not include any information concerning past uses of land. The datasheet is produced by querying the Landmark database to a distance defined by the client from a site boundary provided by the client.

In the attached datasheet the National Grid References (NGRs) are rounded to the nearest 10m in accordance with Landmark's agreements with a number of Data Suppliers.

Copyright Notice

© Landmark Information Group Limited 2016. The Copyright on the information and data and its format as contained in this Envirocheck® Report ("Report") is the property of Landmark Information Group Limited ("Landmark") and several other Data Providers, including (but not limited to) Ordnance Survey, British Geological Survey, the Environment Agency/Natural Resources Wales and Natural England, and must not be reproduced in whole or in part by photocopying or any other method. The Report is supplied under Landmark's Terms and Conditions accepted by the Customer.

A copy of Landmark's Terms and Conditions can be found with the Index Map for this report. Additional copies of the Report may be obtained from Landmark, subject to Landmark's charges in force from time to time. The Copyright, design rights and any other intellectual rights shall remain the exclusive property of Landmark and /or other Data providers, whose Copyright material has been included in this Report.

Natural England Copyright Notice

Site of Special Scientific Interest, National Nature Reserve, Ramsar, Special Protection Area, Special Conservation Area, Marine Nature Reserve data (derived from Ordnance Survey 1:10000 raster) is provided by, and used with the permission of, Natural England who retain the copyright and Intellectual Property Rights for the data.

Ove Arup Copyright Notice

The Data provided in this report was obtained on Licence from Ove Arup & Partners Limited (for further information, contact mining.review@arup.com). No reproduction or further use of such Data is to be made without the prior written consent of Ove Arup & Partners Limited. The information and data supplied in the product are derived from publicly available records and other third party sources and neither Ove Arup & Partners nor Landmark warrant the accuracy or completeness of such information or data.

Peter Brett Associates Copyright Notice

The cavity data presented has been extracted from the PBA enhanced version of the original DEFRA national cavity databases. PBA/DEFRA retain the copyright & intellectual property rights in the data. Whilst all reasonable efforts are made to check that the information contained in the cavity databases is accurate we do not warrant that the data is complete or error free. The information is based upon our own researches and those collated from a number of external sources and is continually being augmented and updated by PBA. In no event shall PBA/DEFRA or Landmark be liable for any loss or damage including, without limitation, indirect or consequential loss or damage arising from the use of this data.

Radon Potential dataset Copyright Notice

Information supplied from a joint dataset compiled by The British Geological Survey and Public Health England.

Report Version v50.0

Data Type	Page Number	On Site	0 to 250m	251 to 500m	501 to 1000m (*up to 2000m)
Agency & Hydrological					
BGS Groundwater Flooding Susceptibility					n/a
Contaminated Land Register Entries and Notices					
Discharge Consents					
Prosecutions Relating to Controlled Waters			n/a	n/a	n/a
Enforcement and Prohibition Notices					
Integrated Pollution Controls					
Integrated Pollution Prevention And Control					
Local Authority Integrated Pollution Prevention And Control					
Local Authority Pollution Prevention and Controls	pg 1		1	6	10
Local Authority Pollution Prevention and Control Enforcements					
Nearest Surface Water Feature	pg 3				Yes
Pollution Incidents to Controlled Waters					
Prosecutions Relating to Authorised Processes					
Registered Radioactive Substances					
River Quality					
River Quality Biology Sampling Points					
River Quality Chemistry Sampling Points					
Substantiated Pollution Incident Register					
Water Abstractions	pg 3				4 (*3)
Water Industry Act Referrals					
Groundwater Vulnerability	pg 5	Yes	n/a	n/a	n/a
Drift Deposits			n/a	n/a	n/a
Bedrock Aquifer Designations	pg 5	Yes	n/a	n/a	n/a
Superficial Aquifer Designations			n/a	n/a	n/a
Source Protection Zones	pg 5				1
Extreme Flooding from Rivers or Sea without Defences				n/a	n/a
Flooding from Rivers or Sea without Defences				n/a	n/a
Areas Benefiting from Flood Defences				n/a	n/a
Flood Water Storage Areas				n/a	n/a
Flood Defences				n/a	n/a
Detailed River Network Lines					n/a
Detailed River Network Offline Drainage					n/a

Data Type	Page Number	On Site	0 to 250m	251 to 500m	501 to 1000m (*up to 2000m)
Waste					
BGS Recorded Landfill Sites					
Historical Landfill Sites	pg 6			1	
Integrated Pollution Control Registered Waste Sites					
Licensed Waste Management Facilities (Landfill Boundaries)					
Licensed Waste Management Facilities (Locations)					
Local Authority Landfill Coverage		1	n/a	n/a	n/a
Local Authority Recorded Landfill Sites					
Potentially Infilled Land (Non-Water)	pg 6				4
Potentially Infilled Land (Water)					
Registered Landfill Sites					
Registered Waste Transfer Sites	pg 6			2	1
Registered Waste Treatment or Disposal Sites	pg 7				1
Hazardous Substances					
Control of Major Accident Hazards Sites (COMAH)					
Explosive Sites					
Notification of Installations Handling Hazardous Substances (NIHHS)					
Planning Hazardous Substance Consents					
Planning Hazardous Substance Enforcements					

Data Type	Page Number	On Site	0 to 250m	251 to 500m	501 to 1000m (*up to 2000m)
Geological					
BGS 1:625,000 Solid Geology	pg 8	Yes	n/a	n/a	n/a
BGS Estimated Soil Chemistry					
BGS Recorded Mineral Sites					
BGS Urban Soil Chemistry	pg 8		Yes	Yes	Yes
BGS Urban Soil Chemistry Averages	pg 11	Yes			
Brine Compensation Area			n/a	n/a	n/a
Coal Mining Affected Areas			n/a	n/a	n/a
Mining Instability			n/a	n/a	n/a
Man-Made Mining Cavities					
Natural Cavities					
Non Coal Mining Areas of Great Britain				n/a	n/a
Potential for Collapsible Ground Stability Hazards	pg 11	Yes		n/a	n/a
Potential for Compressible Ground Stability Hazards				n/a	n/a
Potential for Ground Dissolution Stability Hazards				n/a	n/a
Potential for Landslide Ground Stability Hazards	pg 11	Yes		n/a	n/a
Potential for Running Sand Ground Stability Hazards				n/a	n/a
Potential for Shrinking or Swelling Clay Ground Stability Hazards	pg 11	Yes		n/a	n/a
Radon Potential - Radon Affected Areas			n/a	n/a	n/a
Radon Potential - Radon Protection Measures			n/a	n/a	n/a
Industrial Land Use					
Contemporary Trade Directory Entries	pg 12		12	85	173
Fuel Station Entries	pg 34			1	3
Points of Interest - Commercial Services	pg 35		2	21	45
Points of Interest - Education and Health	pg 40				1
Points of Interest - Manufacturing and Production	pg 40				15
Points of Interest - Public Infrastructure	pg 42			5	9
Points of Interest - Recreational and Environmental	pg 43		2	2	23
Gas Pipelines					
Underground Electrical Cables	pg 45				14

Data Type	Page Number	On Site	0 to 250m	251 to 500m	501 to 1000m (*up to 2000m)
Sensitive Land Use					
Ancient Woodland					
Areas of Adopted Green Belt					
Areas of Unadopted Green Belt					
Areas of Outstanding Natural Beauty					
Environmentally Sensitive Areas					
Forest Parks					
Local Nature Reserves					
Marine Nature Reserves					
National Nature Reserves					
National Parks					
Nitrate Sensitive Areas					
Nitrate Vulnerable Zones					
Ramsar Sites					
Sites of Special Scientific Interest					
Special Areas of Conservation					
Special Protection Areas					
World Heritage Sites					

Map ID	Details	Quadrant Reference (Compass Direction)	Estimated Distance From Site	Contact	NGR
1	Local Authority Pollution Prevention and Controls Name: Is Dry Cleaners Location: 6 Canfield Gardens, London, Nw6 3bs Authority: London Borough of Camden, Pollution Projects Team Permit Reference: PPC/DC18 Dated: 5th February 2007 Process Type: Local Authority Pollution Prevention and Control Description: PG6/46 Dry cleaning Status: Permitted Positional Accuracy: Located by supplier to within 10m	A13NE (NE)	219	3	526257 184662
2	Local Authority Pollution Prevention and Controls Name: B P Harmony Location: 104a Finchley Road, London, NW3 5EY Authority: London Borough of Camden, Pollution Projects Team Permit Reference: Not Given Dated: 1st July 1999 Process Type: Local Authority Air Pollution Control Description: PG1/14 Petrol filling station Status: Authorised Positional Accuracy: Automatically positioned to the address	A14NW (E)	367	3	526471 184554
2	Local Authority Pollution Prevention and Controls Name: Bp Harmony Location: 104a Finchley Road, LONDON, NW3 5EY Authority: London Borough of Camden, Pollution Projects Team Permit Reference: PPC18 Dated: 1st July 1999 Process Type: Local Authority Pollution Prevention and Control Description: PG1/14 Petrol filling station Status: Permitted Positional Accuracy: Automatically positioned to the address	A14NW (E)	367	3	526471 184554
3	Local Authority Pollution Prevention and Controls Name: Sqweaky Clean Professional Dry Cleaners Location: 13 Fairhazel Gardens, London, Nw6 3qe Authority: London Borough of Camden, Pollution Projects Team Permit Reference: PPC/DC37 Dated: 12th January 2007 Process Type: Local Authority Pollution Prevention and Control Description: PG6/46 Dry cleaning Status: Permitted Positional Accuracy: Located by supplier to within 10m	A8NE (S)	386	3	526237 184134
3	Local Authority Pollution Prevention and Controls Name: Connoisseur Dry Cleaners Location: 3-5 Fairhazel Gardens, London, Nw6 3qe Authority: London Borough of Camden, Pollution Projects Team Permit Reference: PPC/DC11 Dated: 12th January 2007 Process Type: Local Authority Pollution Prevention and Control Description: PG6/46 Dry cleaning Status: Permitted Positional Accuracy: Located by supplier to within 10m	A8NE (SE)	409	3	526262 184119
4	Local Authority Pollution Prevention and Controls Name: Hampstead Express Dry Cleaning Location: 279a Finchley Road, London, Nw3 6lt Authority: London Borough of Camden, Pollution Projects Team Permit Reference: PPC/DC6 Dated: 12th January 2007 Process Type: Local Authority Pollution Prevention and Control Description: PG6/46 Dry cleaning Status: Permitted Positional Accuracy: Located by supplier to within 10m	A18SE (N)	394	3	526178 184902
4	Local Authority Pollution Prevention and Controls Name: Janet'S Hand Laundry Ltd Location: 281a Finchley Road, London, Nw3 6nd Authority: London Borough of Camden, Pollution Projects Team Permit Reference: PPC/DC14 Dated: 12th January 2007 Process Type: Local Authority Pollution Prevention and Control Description: PG6/46 Dry cleaning Status: Permitted Positional Accuracy: Located by supplier to within 10m	A18SE (N)	414	3	526167 184924

Map ID	Details	Quadrant Reference (Compass Direction)	Estimated Distance From Site	Contact	NGR
5	Local Authority Pollution Prevention and Controls Name: William J Humpage Location: 12-13 West Hampstead Mews, LONDON, NW6 3BB Authority: London Borough of Camden, Pollution Projects Team Permit Reference: Not Given Dated: Not Supplied Process Type: Local Authority Air Pollution Control Description: Part B process (no specific reference) Status: Application Withdrawn Positional Accuracy: Manually positioned to the address or location	A12NE (W)	520	3	525567 184544
6	Local Authority Pollution Prevention and Controls Name: Masterclean Dry Cleaners Location: 6 Langtry Walk, London, Nw8 0du Authority: London Borough of Camden, Pollution Projects Team Permit Reference: PPC/DC38 Dated: 12th January 2007 Process Type: Local Authority Pollution Prevention and Control Description: PG6/46 Dry cleaning Status: Permitted Positional Accuracy: Located by supplier to within 10m	A8NE (SE)	552	3	526352 184004
7	Local Authority Pollution Prevention and Controls Name: Swiss Cottage Dry Cleaners Location: 121 Finchley Road, London, Nw3 6hy Authority: London Borough of Camden, Pollution Projects Team Permit Reference: PPC/DC10 Dated: 12th January 2007 Process Type: Local Authority Pollution Prevention and Control Description: PG6/46 Dry cleaning Status: Permitted Positional Accuracy: Located by supplier to within 10m	A14SW (SE)	568	3	526626 184270
8	Local Authority Pollution Prevention and Controls Name: Madame George Dry Cleaners Location: 227 West End Lane, London, Nw6 1xj Authority: London Borough of Camden, Pollution Projects Team Permit Reference: PPC/DC15 Dated: 12th January 2007 Process Type: Local Authority Pollution Prevention and Control Description: PG6/46 Dry cleaning Status: Permitted Positional Accuracy: Located by supplier to within 10m	A17SE (NW)	695	3	525499 184882
9	Local Authority Pollution Prevention and Controls Name: Kings Dry Cleaners Location: 25 Winchester Road, London, E4 Authority: London Borough of Waltham Forest, Environmental Health Department Permit Reference: DC05 Dated: 6th July 2007 Process Type: Local Authority Pollution Prevention and Control Description: PG6/46 Dry cleaning Status: Permitted Positional Accuracy: Manually positioned to the address or location	A14SE (E)	730	4	526812 184310
10	Local Authority Pollution Prevention and Controls Name: Shamrock Express Cleaners Location: 210 West End Lane, London, Nw6 1uu Authority: London Borough of Camden, Pollution Projects Team Permit Reference: PPC/DC33 Dated: 12th January 2007 Process Type: Local Authority Pollution Prevention and Control Description: PG6/46 Dry cleaning Status: Permitted Positional Accuracy: Located by supplier to within 10m	A17SE (NW)	783	3	525517 185048
11	Local Authority Pollution Prevention and Controls Name: Bromptons Of Windsor Street Location: 91 Boundary Road, London, Nw8 0rg Authority: Westminster City Council, Environmental Health Department Permit Reference: 06/38226/EE1EP Dated: 14th September 2007 Process Type: Local Authority Pollution Prevention and Control Description: PG6/46 Dry cleaning Status: Permitted Positional Accuracy: Manually positioned to the address or location	A8SW (S)	886	5	525983 183617

Map ID	Details	Quadrant Reference (Compass Direction)	Estimated Distance From Site	Contact	NGR
12	Local Authority Pollution Prevention and Controls Name: Pyramid Cleaners Location: 52 Besize Lane, London, Nw3 5ar Authority: London Borough of Camden, Pollution Projects Team Permit Reference: PPC/DC8 Dated: 1st January 2007 Process Type: Local Authority Pollution Prevention and Control Description: PG6/46 Dry cleaning Status: Permitted Positional Accuracy: Located by supplier to within 10m	A19SE (NE)	904	3	526872 184985
13	Local Authority Pollution Prevention and Controls Name: Perfect Dry Cleaners Location: 55 Abbey Road, London, NW8 0AD Authority: Westminster City Council, Environmental Health Department Permit Reference: 09/74394/EE1EP Dated: 23rd March 2010 Process Type: Local Authority Pollution Prevention and Control Description: PG6/46 Dry cleaning Status: Permitted Positional Accuracy: Manually positioned to the address or location	A8SW (S)	914	5	526069 183582
14	Local Authority Pollution Prevention and Controls Name: Sparkle Dry Cleaning Location: 329 West End Lane, London, Nw6 1rs Authority: London Borough of Camden, Pollution Projects Team Permit Reference: PPC/DC34 Dated: 12th January 2007 Process Type: Local Authority Pollution Prevention and Control Description: PG6/46 Dry cleaning Status: Permitted Positional Accuracy: Located by supplier to within 10m	A17NW (NW)	987	3	525385 185205
	Nearest Surface Water Feature	A14SW (E)	691	-	526768 184296
15	Water Abstractions Operator: London Borough Of Camden Licence Number: Th/039/0039/087 Permit Version: 1 Location: Swiss Cottage Open Space- Borehole Authority: Environment Agency, Thames Region Abstraction: Municipal Grounds: Spray Irrigation - Direct Abstraction Type: Water may be abstracted from a single point Source: Groundwater Daily Rate (m3): Not Supplied Yearly Rate (m3): Not Supplied Details: Swiss Cottage Open Space, Winchester Road, London Authorised Start: 01 April Authorised End: 31 March Permit Start Date: 5th December 2013 Permit End Date: Not Supplied Positional Accuracy: Located by supplier to within 10m	A14SW (E)	686	6	526750 184261
15	Water Abstractions Operator: London Borough Of Camden Licence Number: Th/039/0039/087 Permit Version: 1 Location: Swiss Cottage Open Space- Borehole Authority: Environment Agency, Thames Region Abstraction: Municipal Grounds: General Washing/Process Washing Abstraction Type: Water may be abstracted from a single point Source: Groundwater Daily Rate (m3): Not Supplied Yearly Rate (m3): Not Supplied Details: Swiss Cottage Open Space, Winchester Road, London Authorised Start: 01 April Authorised End: 31 March Permit Start Date: 5th December 2013 Permit End Date: Not Supplied Positional Accuracy: Located by supplier to within 10m	A14SW (E)	686	6	526750 184261

Map ID	Details	Quadrant Reference (Compass Direction)	Estimated Distance From Site	Contact	NGR
15	Water Abstractions Operator: London Borough Of Camden Licence Number: Th/039/0039/087 Permit Version: 1 Location: Swiss Cottage Open Space- Borehole Authority: Environment Agency, Thames Region Abstraction: Municipal Grounds: Lake And Pond Throughflow Abstraction Type: Water may be abstracted from a single point Source: Groundwater Daily Rate (m3): Not Supplied Yearly Rate (m3): Not Supplied Details: Swiss Cottage Open Space, Winchester Road, London Authorised Start: 01 April Authorised End: 31 March Permit Start Date: 5th December 2013 Permit End Date: Not Supplied Positional Accuracy: Located by supplier to within 10m	A14SW (E)	686	6	526750 184261
16	Water Abstractions Operator: London Borough Of Camden Licence Number: 28/39/39/0219 Permit Version: 1 Location: Swiss Cottage Open Space- Borehole Authority: Environment Agency, Thames Region Abstraction: Municipal Grounds: Spray Irrigation - Direct Abstraction Type: Water may be abstracted from a single point Source: Groundwater Daily Rate (m3): Not Supplied Yearly Rate (m3): Not Supplied Details: Swiss Cottage Open Space, Winchester Road, London. Authorised Start: 01 January Authorised End: 31 December Permit Start Date: 1st April 2008 Permit End Date: Not Supplied Positional Accuracy: Located by supplier to within 10m	A14SE (E)	727	6	526800 184280
	Water Abstractions Operator: Thames Water Utilities Ltd Licence Number: Th/039/0039/058 Permit Version: 1 Location: Borehole At Barrow Hill Authority: Environment Agency, Thames Region Abstraction: Public Water Supply: Potable Water Supply - Direct Abstraction Type: Water may be abstracted from a single point Source: Groundwater Daily Rate (m3): Not Supplied Yearly Rate (m3): Not Supplied Details: Not Supplied Authorised Start: 01 April Authorised End: 31 March Permit Start Date: 1st April 2013 Permit End Date: Not Supplied Positional Accuracy: Located by supplier to within 10m	A10SE (SE)	1727	6	527636 183697
	Water Abstractions Operator: Thames Water Utilities Ltd Licence Number: 28/39/39/0231 Permit Version: 1 Location: Barrow Hill Pumping Station - Borehole Authority: Environment Agency, Thames Region Abstraction: Public Water Supply: Potable Water Supply - Direct Abstraction Type: Water may be abstracted from a single point Source: Groundwater Daily Rate (m3): Not Supplied Yearly Rate (m3): Not Supplied Details: Barrow Hill Pumping Station Authorised Start: 01 January Authorised End: 31 December Permit Start Date: 1st April 2007 Permit End Date: Not Supplied Positional Accuracy: Located by supplier to within 10m	A10SE (SE)	1734	6	527640 183690

Map ID	Details	Quadrant Reference (Compass Direction)	Estimated Distance From Site	Contact	NGR
	Water Abstractions Operator: Thames Water Utilities Ltd Licence Number: 28/39/39/0202 Permit Version: 1 Location: Barrow Hill Pumping Station - Borehole Authority: Environment Agency, Thames Region Abstraction: Public Water Supply: Potable Water Supply - Direct Abstraction Type: Water may be abstracted from a single point Source: Groundwater Daily Rate (m3): Not Supplied Yearly Rate (m3): Not Supplied Details: Barrow Hill Pumping Station Authorised Start: 01 January Authorised End: 31 December Permit Start Date: 26th September 2002 Permit End Date: Not Supplied Positional Accuracy: Located by supplier to within 10m	A10SE (SE)	1734	6	527640 183690
	Groundwater Vulnerability Soil Classification: Not classified Map Sheet: Sheet 39 West London Scale: 1:100,000	A13SW (E)	0	6	526097 184506
	Drift Deposits None				
	Bedrock Aquifer Designations Aquifer Designation: Unproductive Strata	A13SW (E)	0	2	526097 184506
	Superficial Aquifer Designations No Data Available				
17	Source Protection Zones Name: Barrow Hill Source: Environment Agency, Head Office Reference: Th405 Type: Zone II (Outer Protection Zone): Either 25% of the source area or a 400 day travel time whichever is greater.	A14SW (E)	516	6	526599 184344
	Extreme Flooding from Rivers or Sea without Defences None				
	Flooding from Rivers or Sea without Defences None				
	Areas Benefiting from Flood Defences None				
	Flood Water Storage Areas None				
	Flood Defences None				
	Detailed River Network Lines None				
	Detailed River Network Offline Drainage None				

Map ID	Details	Quadrant Reference (Compass Direction)	Estimated Distance From Site	Contact	NGR
18	Historical Landfill Sites Licence Holder: Not Supplied Location: London NW6 Name: Canfield Place Operator Location: Not Supplied Boundary Accuracy: As Supplied Provider Reference: EAHLD12043 First Input Date: Not Supplied Last Input Date: Not Supplied Specified Waste: Not Supplied Type: EA Waste Ref: 0 Regis Ref: Not Supplied WRC Ref: Not Supplied BGS Ref: Not Supplied Other Ref: DON009	A13NW (N)	274	6	526074 184790
	Local Authority Landfill Coverage Name: London Borough of Camden - Has no landfill data to supply		0	7	526097 184506
	Local Authority Landfill Coverage Name: Westminster City Council - Has supplied landfill data		662	5	526337 183877
19	Potentially Infilled Land (Non-Water) Bearing Ref: NE Use: Unknown Filled Ground (Pit, quarry etc) Date of Mapping: 1991	A19SW (NE)	611	9	526467 184999
20	Potentially Infilled Land (Non-Water) Bearing Ref: NE Use: Unknown Filled Ground (Pit, quarry etc) Date of Mapping: 1996	A19SW (NE)	841	9	526763 185029
21	Potentially Infilled Land (Non-Water) Bearing Ref: S Use: Unknown Filled Ground (Pit, quarry etc) Date of Mapping: 1991	A9SW (S)	898	9	526436 183663
22	Potentially Infilled Land (Non-Water) Bearing Ref: NE Use: Unknown Filled Ground (Pit, quarry etc) Date of Mapping: 1996	A19NW (NE)	939	9	526616 185296
23	Registered Waste Transfer Sites Licence Holder: P B Donoghue Licence Reference: DL140 Site Location: BR Goods Yard at 269 Finchley Road, CAMDEN, London, NW3 Operator Location: As Site Address Authority: Environment Agency - Thames Region, North East Area Site Category: Transfer Max Input Rate: Medium (Equal to or greater than 25,000 and less than 75,000 tonnes per year) Waste Source: No known restriction on source of waste Restrictions: Licence Status: Licence lapsed/cancelled/defunct/not applicable/surrenderedCancelled Dated: 1st February 1992 Preceded By: DL140 Licence: Superseded By: Not Given Licence: Positional Accuracy: Manually positioned to the address or location Boundary Quality: Not Supplied Authorised Waste: Lwra Cat. A = Inert Wastes Lwra Cat. Bi Gen.Non-Putresc Max.Waste Permitted By Licence-Stated Prohibited Waste: Clinical - As In Coll/Disp.Reg. Of '88 Liquid/Slurry/Sludge Wastes Poisonous, Noxious, Polluting Wastes Special Wastes Waste N.O.S.	A13NE (N)	284	6	526200 184780

Map ID	Details	Quadrant Reference (Compass Direction)	Estimated Distance From Site	Contact	NGR
23	<p>Registered Waste Transfer Sites</p> <p>Licence Holder: P B Donoghue Licence Reference: DL140 Site Location: BR Goods Yard, 269 Finchley Road, CAMDEN, London, NW3 Operator Location: As Site Address Authority: Environment Agency - Thames Region, North East Area Site Category: Transfer Max Input Rate: Medium (Equal to or greater than 25,000 and less than 75,000 tonnes per year) Waste Source: No known restriction on source of waste Restrictions: Licence Status: Record supersededSuperseded Dated: 1st August 1983 Preceded By: Not Given Licence: Superseded By: DL140 Licence: Positional Accuracy: Manually positioned to the address or location Boundary Quality: Not Supplied Authorised Waste: Commercial Waste Construction Ind. Wastes Max.Waste Permitted By Licence(Stated) Prohibited Waste: Clinical Waste -Clause 2 & 4 Hsc 1982 Notifiable Wastes Putrescible Waste Special Wastes</p>	A13NE (N)	284	6	526200 184780
24	<p>Registered Waste Transfer Sites</p> <p>Licence Holder: L.B. of Camden Licence Reference: DL137 Site Location: 152 West End Lane, CAMDEN, London, NW6 Operator Location: Old Town Hall, Haverstock Hill, CAMDEN, London, NW3 4QP Authority: Environment Agency - Thames Region, North East Area Site Category: Transfer Max Input Rate: Very Small (Less than 10,000 tonnes per year) Waste Source: No known restriction on source of waste Restrictions: Licence Status: Licence lapsed/cancelled/defunct/not applicable/surrenderedCancelled Dated: 1st August 1983 Preceded By: Not Given Licence: Superseded By: Not Given Licence: Positional Accuracy: Manually positioned to the road within the address or location Boundary Quality: Not Supplied Authorised Waste: Asbestos Elect.Capacitors Cont'G Pcb Fluid Prohibited Waste: Biodegradable/Putrescible Waste Clinical Wastes Notifiable Wastes Special Wastes</p>	A12NE (NW)	622	6	525530 184790
25	<p>Registered Waste Treatment or Disposal Sites</p> <p>Licence Holder: T H Beardon & Son Ltd Licence Reference: DL359 Site Location: Unit 3 Liddell Road, Maygrove Road, CAMDEN, London, NW6 2EW Operator Location: 9 Cleveland Gardens, WORCESTER PARK, Surrey, DT4 7JJ Authority: Environment Agency - Thames Region, North East Area Site Category: Scrapyard Max Input Rate: Very Small (Less than 10,000 tonnes per year) Waste Source: No known restriction on source of waste Restrictions: Licence Status: Licence lapsed/cancelled/defunct/not applicable/surrenderedCancelled Dated: 1st November 1991 Preceded By: Not Given Licence: Superseded By: Not Given Licence: Positional Accuracy: Manually positioned to the address or location Boundary Quality: Not Supplied Authorised Waste: Alum/Brass/Copper/Tin/Zinc/Lead+Alloys Electric Cable & Tyres Intact Lead/Acid Batteries Light Non-Ferrous Metals Lwra Cat Bii Gen. Scrap Metal Namely Max.Waste Permitted By Licence-Stated Stainless Steel Unsorted Metal Scrap Prohibited Waste: Clinical - As In Coll/Disp.Reg. Of '88 Liquid/Sludge Wastes Poisonous, Noxious, Polluting Wastes Special Wastes N.O.S. Tyres Waste Containing Cfc</p>	A12NW (W)	929	6	525210 184820

Map ID	Details	Quadrant Reference (Compass Direction)	Estimated Distance From Site	Contact	NGR
	BGS 1:625,000 Solid Geology Description: Thames Group	A13SW (E)	0	2	526097 184506
	BGS Estimated Soil Chemistry No data available				
	BGS Measured Urban Soil Chemistry Source: British Geological Survey, National Geoscience Information Service Grid: 526268, 184340 Soil Sample Type: Topsoil Sample Area: London Arsenic Measured 30.40 mg/kg Concentration: Cadmium Measured 0.80 mg/kg Concentration: Chromium Measured 95.50 mg/kg Concentration: Lead Measured 688.90 mg/kg Concentration: Nickel Measured 45.30 mg/kg Concentration:	A13SE (SE)	228	2	526268 184340
	BGS Measured Urban Soil Chemistry Source: British Geological Survey, National Geoscience Information Service Grid: 526344, 184653 Soil Sample Type: Topsoil Sample Area: London Arsenic Measured 47.30 mg/kg Concentration: Cadmium Measured 2.00 mg/kg Concentration: Chromium Measured 111.00 mg/kg Concentration: Lead Measured 1462.80 mg/kg Concentration: Nickel Measured 71.20 mg/kg Concentration:	A13NE (NE)	281	2	526344 184653
	BGS Measured Urban Soil Chemistry Source: British Geological Survey, National Geoscience Information Service Grid: 525761, 184369 Soil Sample Type: Topsoil Sample Area: London Arsenic Measured 19.00 mg/kg Concentration: Cadmium Measured 0.30 mg/kg Concentration: Chromium Measured 88.40 mg/kg Concentration: Lead Measured 1780.90 mg/kg Concentration: Nickel Measured 29.80 mg/kg Concentration:	A13SW (W)	354	2	525761 184369
	BGS Measured Urban Soil Chemistry Source: British Geological Survey, National Geoscience Information Service Grid: 525691, 184699 Soil Sample Type: Topsoil Sample Area: London Arsenic Measured 21.70 mg/kg Concentration: Cadmium Measured 2.20 mg/kg Concentration: Chromium Measured 87.60 mg/kg Concentration: Lead Measured 1681.30 mg/kg Concentration: Nickel Measured 47.00 mg/kg Concentration:	A12NE (NW)	438	2	525691 184699

Map ID	Details	Quadrant Reference (Compass Direction)	Estimated Distance From Site	Contact	NGR
	BGS Measured Urban Soil Chemistry Source: British Geological Survey, National Geoscience Information Service Grid: 526703, 184701 Soil Sample Type: Topsoil Sample Area: London Arsenic Measured 32.80 mg/kg Concentration: Cadmium Measured 0.70 mg/kg Concentration: Chromium Measured 79.00 mg/kg Concentration: Lead Measured 770.10 mg/kg Concentration: Nickel Measured 44.30 mg/kg Concentration:	A14NW (E)	628	2	526703 184701
	BGS Measured Urban Soil Chemistry Source: British Geological Survey, National Geoscience Information Service Grid: 526218, 183841 Soil Sample Type: Topsoil Sample Area: London Arsenic Measured 18.90 mg/kg Concentration: Cadmium Measured 0.70 mg/kg Concentration: Chromium Measured 90.90 mg/kg Concentration: Lead Measured 937.50 mg/kg Concentration: Nickel Measured 30.50 mg/kg Concentration:	A8NE (S)	665	2	526218 183841
	BGS Measured Urban Soil Chemistry Source: British Geological Survey, National Geoscience Information Service Grid: 526761, 184231 Soil Sample Type: Topsoil Sample Area: London Arsenic Measured 7.00 mg/kg Concentration: Cadmium Measured 0.30 mg/kg Concentration: Chromium Measured 20.70 mg/kg Concentration: Lead Measured 38.00 mg/kg Concentration: Nickel Measured 6.70 mg/kg Concentration:	A14SW (SE)	707	2	526761 184231
	BGS Measured Urban Soil Chemistry Source: British Geological Survey, National Geoscience Information Service Grid: 525401, 184770 Soil Sample Type: Topsoil Sample Area: London Arsenic Measured 22.90 mg/kg Concentration: Cadmium Measured 0.90 mg/kg Concentration: Chromium Measured 96.20 mg/kg Concentration: Lead Measured 517.20 mg/kg Concentration: Nickel Measured 35.50 mg/kg Concentration:	A12NW (W)	732	2	525401 184770
	BGS Measured Urban Soil Chemistry Source: British Geological Survey, National Geoscience Information Service Grid: 525772, 185213 Soil Sample Type: Topsoil Sample Area: London Arsenic Measured 18.20 mg/kg Concentration: Cadmium Measured 0.90 mg/kg Concentration: Chromium Measured 73.50 mg/kg Concentration: Lead Measured 471.40 mg/kg Concentration: Nickel Measured 25.90 mg/kg Concentration:	A18NW (NW)	766	2	525772 185213

Map ID	Details	Quadrant Reference (Compass Direction)	Estimated Distance From Site	Contact	NGR
	BGS Measured Urban Soil Chemistry Source: British Geological Survey, National Geoscience Information Service Grid: 525719, 183812 Soil Sample Type: Topsoil Sample Area: London Arsenic Measured 15.70 mg/kg Concentration: Cadmium Measured 4.90 mg/kg Concentration: Chromium Measured 120.40 mg/kg Concentration: Lead Measured 319.30 mg/kg Concentration: Nickel Measured 39.70 mg/kg Concentration:	A7SE (SW)	783	2	525719 183812
	BGS Measured Urban Soil Chemistry Source: British Geological Survey, National Geoscience Information Service Grid: 526278, 185352 Soil Sample Type: Topsoil Sample Area: London Arsenic Measured 25.30 mg/kg Concentration: Cadmium Measured 0.50 mg/kg Concentration: Chromium Measured 122.20 mg/kg Concentration: Lead Measured 273.70 mg/kg Concentration: Nickel Measured 19.50 mg/kg Concentration:	A18NE (N)	855	2	526278 185352
	BGS Measured Urban Soil Chemistry Source: British Geological Survey, National Geoscience Information Service Grid: 526763, 185153 Soil Sample Type: Topsoil Sample Area: London Arsenic Measured 17.60 mg/kg Concentration: Cadmium Measured 0.60 mg/kg Concentration: Chromium Measured 55.10 mg/kg Concentration: Lead Measured 617.70 mg/kg Concentration: Nickel Measured 22.30 mg/kg Concentration:	A19SW (NE)	924	2	526763 185153
	BGS Measured Urban Soil Chemistry Source: British Geological Survey, National Geoscience Information Service Grid: 526761, 183848 Soil Sample Type: Topsoil Sample Area: London Arsenic Measured 23.60 mg/kg Concentration: Cadmium Measured 0.60 mg/kg Concentration: Chromium Measured 78.40 mg/kg Concentration: Lead Measured 572.40 mg/kg Concentration: Nickel Measured 37.60 mg/kg Concentration:	A9NW (SE)	924	2	526761 183848
	BGS Measured Urban Soil Chemistry Source: British Geological Survey, National Geoscience Information Service Grid: 525116, 184393 Soil Sample Type: Topsoil Sample Area: London Arsenic Measured 28.30 mg/kg Concentration: Cadmium Measured 0.60 mg/kg Concentration: Chromium Measured 90.10 mg/kg Concentration: Lead Measured 847.00 mg/kg Concentration: Nickel Measured 34.20 mg/kg Concentration:	A12SW (W)	977	2	525116 184393

Map ID	Details	Quadrant Reference (Compass Direction)	Estimated Distance From Site	Contact	NGR
	BGS Urban Soil Chemistry Averages Source: British Geological Survey, National Geoscience Information Service Sample Area: London Count Id: 7209 Arsenic Minimum Concentration: 1.00 mg/kg Arsenic Average Concentration: 17.00 mg/kg Arsenic Maximum Concentration: 161.00 mg/kg Cadmium Minimum Concentration: 0.10 mg/kg Cadmium Average Concentration: 0.90 mg/kg Cadmium Maximum Concentration: 165.20 mg/kg Chromium Minimum Concentration: 13.00 mg/kg Chromium Average Concentration: 79.00 mg/kg Chromium Maximum Concentration: 2094.00 mg/kg Lead Minimum Concentration: 11.00 mg/kg Lead Average Concentration: 280.00 mg/kg Lead Maximum Concentration: 10000.00 mg/kg Nickel Minimum Concentration: 2.00 mg/kg Nickel Average Concentration: 28.00 mg/kg Nickel Maximum Concentration: 506.00 mg/kg	A13SW (E)	0	2	526097 184506
	Coal Mining Affected Areas In an area that might not be affected by coal mining				
	Non Coal Mining Areas of Great Britain No Hazard				
	Potential for Collapsible Ground Stability Hazards Hazard Potential: Very Low Source: British Geological Survey, National Geoscience Information Service	A13SW (E)	0	2	526097 184506
	Potential for Compressible Ground Stability Hazards Hazard Potential: No Hazard Source: British Geological Survey, National Geoscience Information Service	A13SW (E)	0	2	526097 184506
	Potential for Ground Dissolution Stability Hazards Hazard Potential: No Hazard Source: British Geological Survey, National Geoscience Information Service	A13SW (E)	0	2	526097 184506
	Potential for Landslide Ground Stability Hazards Hazard Potential: Very Low Source: British Geological Survey, National Geoscience Information Service	A13SW (E)	0	2	526097 184506
	Potential for Running Sand Ground Stability Hazards Hazard Potential: No Hazard Source: British Geological Survey, National Geoscience Information Service	A13SW (E)	0	2	526097 184506
	Potential for Shrinking or Swelling Clay Ground Stability Hazards Hazard Potential: Moderate Source: British Geological Survey, National Geoscience Information Service	A13SW (E)	0	2	526097 184506
	Radon Potential - Radon Affected Areas Affected Area: The property is in a Lower probability radon area (less than 1% of homes are estimated to be at or above the Action Level). Source: British Geological Survey, National Geoscience Information Service	A13SW (E)	0	2	526097 184506
	Radon Potential - Radon Protection Measures Protection Measure: No radon protective measures are necessary in the construction of new dwellings or extensions Source: British Geological Survey, National Geoscience Information Service	A13SW (E)	0	2	526097 184506

Map ID	Details	Quadrant Reference (Compass Direction)	Estimated Distance From Site	Contact	NGR
26	Contemporary Trade Directory Entries Name: Carlina Carr Location: 29a, Greencroft Gardens, London, NW6 3LN Classification: Telecommunications Equipment & Systems Status: Inactive Positional Accuracy: Automatically positioned to the address	A13SE (SE)	131	-	526188 184398
27	Contemporary Trade Directory Entries Name: Robosavvy Ltd Location: 37a, Broadhurst Gardens, London, NW6 3QT Classification: Automation Systems & Equipment Status: Active Positional Accuracy: Automatically positioned to the address	A13NE (NE)	154	-	526181 184643
28	Contemporary Trade Directory Entries Name: S L M Consultants Location: 38, Fairhazel Gardens, London, NW6 3SJ Classification: Testing, Inspection & Calibration Equipment Manufacturers Status: Inactive Positional Accuracy: Automatically positioned to the address	A13SE (S)	202	-	526176 184308
29	Contemporary Trade Directory Entries Name: Oil & Gas Services Group Ltd Location: 4-6, Canfield Place, London, NW6 3BT Classification: Oil & Gas Exploration Supplies & Services Status: Inactive Positional Accuracy: Automatically positioned to the address	A13NE (NE)	212	-	526222 184685
29	Contemporary Trade Directory Entries Name: S I H 2001 Ltd Location: London, NW6 3BS Classification: Cleaning Services - Domestic Status: Active Positional Accuracy: Automatically positioned to the address	A13NE (NE)	216	-	526254 184660
29	Contemporary Trade Directory Entries Name: Esquire Location: 6, Canfield Gardens, London, NW6 3BS Classification: Dry Cleaners Status: Inactive Positional Accuracy: Automatically positioned to the address	A13NE (NE)	217	-	526255 184661
29	Contemporary Trade Directory Entries Name: Capacity Uk Ltd Location: 1-3, Canfield Place, London, NW6 3BT Classification: Clothing & Fabrics - Manufacturers Status: Inactive Positional Accuracy: Automatically positioned to the address	A13NE (NE)	235	-	526251 184691
29	Contemporary Trade Directory Entries Name: Satellite Distribution Location: 1-3, Canfield Place, London, NW6 3BT Classification: Distribution Services Status: Inactive Positional Accuracy: Manually positioned to the address or location	A13NE (NE)	235	-	526251 184691
30	Contemporary Trade Directory Entries Name: A Frazer Shirt Co (London) Ltd Location: 47, Compayne Gardens, London, NW6 3DB Classification: Clothing & Fabrics - Manufacturers Status: Inactive Positional Accuracy: Automatically positioned to the address	A13SW (W)	228	-	525868 184442
31	Contemporary Trade Directory Entries Name: H Khan Location: 17, Goldhurst Terrace, London, NW6 3HX Classification: Dry Cleaners Status: Inactive Positional Accuracy: Automatically positioned to the address	A13NE (E)	229	-	526333 184546
31	Contemporary Trade Directory Entries Name: Silk Dry Cleaner Location: 17, Goldhurst Terrace, London, NW6 3HX Classification: Dry Cleaners Status: Inactive Positional Accuracy: Automatically positioned to the address	A13NE (E)	229	-	526333 184546
31	Contemporary Trade Directory Entries Name: Silk Dry Cleaning Location: 17, Goldhurst Terrace, London, NW6 3HX Classification: Dry Cleaners Status: Inactive Positional Accuracy: Automatically positioned to the address	A13NE (E)	229	-	526333 184546

Map ID	Details	Quadrant Reference (Compass Direction)	Estimated Distance From Site	Contact	NGR
31	Contemporary Trade Directory Entries Name: Robert Dyas Ltd Location: 183, Finchley Road, London, NW3 6LB Classification: Hardware Status: Inactive Positional Accuracy: Automatically positioned to the address	A13NE (E)	268	-	526368 184568
31	Contemporary Trade Directory Entries Name: Snappy Snaps Location: 189, Finchley Road, London, NW3 6LB Classification: Photographic Processors Status: Inactive Positional Accuracy: Automatically positioned to the address	A13NE (E)	269	-	526365 184581
32	Contemporary Trade Directory Entries Name: Colorama Location: Flat 1, 223, Finchley Road, London, NW3 6LP Classification: Photographic Processors Status: Inactive Positional Accuracy: Manually positioned to the address or location	A13NE (NE)	274	-	526293 184703
32	Contemporary Trade Directory Entries Name: Gerald Wise & Co Ltd Location: 225a, Finchley Road, London, NW3 6LP Classification: Metal Industries - Primary Status: Inactive Positional Accuracy: Automatically positioned to the address	A13NE (NE)	277	-	526286 184714
32	Contemporary Trade Directory Entries Name: Quicksilver Refiners Ltd Location: 225a, Finchley Road, London, NW3 6LP Classification: Metal Industries - Primary Status: Inactive Positional Accuracy: Automatically positioned to the address	A13NE (NE)	277	-	526286 184714
32	Contemporary Trade Directory Entries Name: Wilkinson Freed (Veneers) Ltd Location: 124, Finchley Road, London, NW3 5HT Classification: Veneer Manufacturers Status: Inactive Positional Accuracy: Manually positioned to the address or location	A13NE (NE)	317	-	526319 184738
32	Contemporary Trade Directory Entries Name: Hairaway Location: 128, Finchley Road, London, NW3 5HT Classification: Electrolysis Status: Inactive Positional Accuracy: Automatically positioned to the address	A13NE (NE)	325	-	526308 184759
33	Contemporary Trade Directory Entries Name: Finchley Road Audi Location: 279, Finchley Road, London, NW3 6LT Classification: Car Dealers Status: Active Positional Accuracy: Automatically positioned to the address	A13NE (N)	297	-	526196 184795
34	Contemporary Trade Directory Entries Name: Custom Made Furniture Location: Barkat House, 116-118, Finchley Road, London, NW3 5HT Classification: Furniture Manufacturers - Home & Office Status: Active Positional Accuracy: Automatically positioned to the address	A13NE (NE)	304	-	526376 184647
34	Contemporary Trade Directory Entries Name: Cross Weir Ltd Location: Barkat House, 116-118, Finchley Road, London, NW3 5HT Classification: Valve Manufacturers & Suppliers Status: Inactive Positional Accuracy: Automatically positioned to the address	A13NE (NE)	304	-	526376 184647
34	Contemporary Trade Directory Entries Name: Raniar Ltd Location: Charles House, 108-110, Finchley Road, London, NW3 5JJ Classification: Manufacturers Status: Inactive Positional Accuracy: Manually positioned within the geographical locality	A13NE (E)	309	-	526395 184617
34	Contemporary Trade Directory Entries Name: Nice & Clean London Ltd Location: Charles House, 108-110, Finchley Road, London, NW3 5JJ Classification: Cleaning Services - Domestic Status: Active Positional Accuracy: Automatically positioned to the address	A13NE (E)	309	-	526395 184617

Map ID	Details	Quadrant Reference (Compass Direction)	Estimated Distance From Site	Contact	NGR
35	Contemporary Trade Directory Entries Name: Agfa-Digital Photosnap Ltd Location: 171, Finchley Road, London, NW3 6LB Classification: Photographic Processors Status: Inactive Positional Accuracy: Automatically positioned to the address	A13NE (E)	311	-	526419 184522
36	Contemporary Trade Directory Entries Name: Schmitt Automobile Services Ltd Location: 109, Goldhurst Terrace, London, NW6 3HA Classification: Garage Services Status: Inactive Positional Accuracy: Automatically positioned to the address	A13SE (SE)	319	-	526282 184233
37	Contemporary Trade Directory Entries Name: Cleansville Location: 39, Fairfax Road, London, NW6 4EL Classification: Dry Cleaners Status: Inactive Positional Accuracy: Automatically positioned to the address	A13SE (SE)	328	-	526362 184295
37	Contemporary Trade Directory Entries Name: Paper Moon Location: 53, Fairfax Road, London, NW6 4EL Classification: Wallpapers & Wall Coverings Status: Inactive Positional Accuracy: Automatically positioned to the address	A13SE (SE)	347	-	526350 184254
37	Contemporary Trade Directory Entries Name: Anthony Rau Location: 38, Fairfax Road, London, NW6 4HA Classification: Cabinet Makers Status: Active Positional Accuracy: Automatically positioned to the address	A13SE (SE)	375	-	526391 184257
38	Contemporary Trade Directory Entries Name: Concept Cleaning Services Location: Greencroft Gdns, London, NW6 3PG Classification: Cleaning Services - Commercial Status: Inactive Positional Accuracy: Manually positioned to the road within the address or location	A13SW (SW)	333	-	525886 184242
39	Contemporary Trade Directory Entries Name: Bp (Hampstead) Service Station Location: A, 104, Finchley Road, London, NW3 5EY Classification: Petrol Filling Stations - 24 Hour Status: Inactive Positional Accuracy: Automatically positioned to the address	A14NW (E)	367	-	526471 184554
39	Contemporary Trade Directory Entries Name: Nta Cleaning Services Location: 13, New College Parade, London, NW3 5EP Classification: Commercial Cleaning Services Status: Active Positional Accuracy: Automatically positioned to the address	A14NW (E)	395	-	526502 184527
40	Contemporary Trade Directory Entries Name: Dexsil-Vitasil Distributor Within Agedefy Ltd Location: 38, Rosemont Road, London, NW3 6NE Classification: Distribution Services Status: Active Positional Accuracy: Automatically positioned to the address	A18SW (N)	371	-	526019 184881
40	Contemporary Trade Directory Entries Name: Spring Cleaning Location: 57, Lithos Road, London, NW3 6EY Classification: Commercial Cleaning Services Status: Active Positional Accuracy: Automatically positioned to the address	A18SW (N)	373	-	525973 184871
41	Contemporary Trade Directory Entries Name: Alan Day Volkswagen Location: 277, Finchley Road, London, NW3 6LT Classification: Car Dealers Status: Active Positional Accuracy: Automatically positioned to the address	A13NW (NW)	376	-	525774 184721
41	Contemporary Trade Directory Entries Name: Alan Day Location: 277, Finchley Road, London, NW3 6LT Classification: Commercial Vehicle Dealers Status: Inactive Positional Accuracy: Automatically positioned to the address	A13NW (NW)	376	-	525774 184721

Map ID	Details	Quadrant Reference (Compass Direction)	Estimated Distance From Site	Contact	NGR
41	Contemporary Trade Directory Entries Name: Alan Day Location: 277, Finchley Road, London, NW3 6LT Classification: Car Dealers Status: Inactive Positional Accuracy: Automatically positioned to the address	A13NW (NW)	376	-	525774 184721
42	Contemporary Trade Directory Entries Name: B C O M Location: Frazer House, 6, Netherhall Gardens, London, NW3 5RR Classification: Hospitals Status: Active Positional Accuracy: Automatically positioned to the address	A13NE (NE)	384	-	526375 184778
43	Contemporary Trade Directory Entries Name: Swiss Dry Cleaners Location: 13, Fairhazel Gardens, London, NW6 3QE Classification: Dry Cleaners Status: Active Positional Accuracy: Automatically positioned to the address	A8NE (S)	385	-	526237 184135
43	Contemporary Trade Directory Entries Name: Cleansville Location: 3-5, Fairhazel Gardens, London, NW6 3QE Classification: Dry Cleaners Status: Inactive Positional Accuracy: Automatically positioned to the address	A8NE (SE)	406	-	526259 184121
43	Contemporary Trade Directory Entries Name: Connoisseur Dry Cleaners Location: 3-5, Fairhazel Gardens, London, NW6 3QE Classification: Dry Cleaners Status: Active Positional Accuracy: Automatically positioned to the address	A8NE (SE)	406	-	526259 184121
43	Contemporary Trade Directory Entries Name: Jacques Bouvier Ltd Location: 4-5, Coleridge Gardens, London, NW6 3QH Classification: Leather Merchants & Wholesalers Status: Inactive Positional Accuracy: Automatically positioned in the proximity of the address	A8NE (S)	407	-	526244 184115
43	Contemporary Trade Directory Entries Name: Eurotrade International Location: Coleridge Gdns, London, NW6 3QH Classification: Telecommunications Equipment & Systems Status: Inactive Positional Accuracy: Manually positioned within the geographical locality	A8NE (S)	407	-	526242 184114
43	Contemporary Trade Directory Entries Name: Jean Patou Ltd Location: 3, Coleridge Gardens, London, NW6 3QH Classification: Perfume Suppliers Status: Inactive Positional Accuracy: Automatically positioned in the proximity of the address	A8NE (S)	408	-	526244 184114
43	Contemporary Trade Directory Entries Name: Maurice Douek Ltd Location: 3, Coleridge Gardens, London, NW6 3QH Classification: Perfume Suppliers Status: Inactive Positional Accuracy: Automatically positioned in the proximity of the address	A8NE (S)	408	-	526244 184114
44	Contemporary Trade Directory Entries Name: Clothes Clinic Location: 279a, Finchley Road, London, NW3 6LT Classification: Dry Cleaners Status: Active Positional Accuracy: Automatically positioned to the address	A18SE (N)	393	-	526174 184901
44	Contemporary Trade Directory Entries Name: Clothes Clinic Location: 279a, Finchley Road, LONDON, NW3 6LT Classification: Dry Cleaners Status: Inactive Positional Accuracy: Automatically positioned to the address	A18SE (N)	393	-	526174 184901
44	Contemporary Trade Directory Entries Name: Ariana Hand Laundry Location: 281a, Finchley Road, London, NW3 6ND Classification: Laundries & Launderettes Status: Inactive Positional Accuracy: Automatically positioned to the address	A18SE (N)	412	-	526164 184922

Map ID	Details	Quadrant Reference (Compass Direction)	Estimated Distance From Site	Contact	NGR
44	Contemporary Trade Directory Entries Name: Printing Works The Location: 287, Finchley Road, London, NW3 6ND Classification: Printers Status: Inactive Positional Accuracy: Manually positioned to the address or location	A18SE (N)	429	-	526157 184941
44	Contemporary Trade Directory Entries Name: Multiload Technology Ltd Location: 2, Rosemont Road, London, NW3 6NE Classification: Lighting Manufacturers Status: Inactive Positional Accuracy: Automatically positioned to the address	A18SE (N)	431	-	526145 184945
44	Contemporary Trade Directory Entries Name: American Wheels Location: 16, Frognal Parade, London, NW3 5HH Classification: Car Customisation & Conversion Specialists Status: Inactive Positional Accuracy: Automatically positioned to the address	A18SE (N)	437	-	526207 184939
45	Contemporary Trade Directory Entries Name: Sollex Products Ltd Location: 122, Greencroft Gardens, London, NW6 3PJ Classification: Windows - Sash Status: Inactive Positional Accuracy: Automatically positioned to the address	A13SW (SW)	394	-	525782 184260
46	Contemporary Trade Directory Entries Name: Vats It Ltd Location: 18-20, Rosemont Road, London, NW3 6NE Classification: Tanks, Vats & Cisterns Status: Inactive Positional Accuracy: Automatically positioned to the address	A18SW (N)	396	-	526079 184912
46	Contemporary Trade Directory Entries Name: Carmel Motors Location: 16, Rosemont Road, London, NW3 6NE Classification: Garage Services Status: Inactive Positional Accuracy: Automatically positioned to the address	A18SW (N)	398	-	526088 184915
46	Contemporary Trade Directory Entries Name: Graffiti Art Ltd Location: 16, Rosemont Road, London, NW3 6NE Classification: Packaging & Wrapping Equipment & Supplies Status: Inactive Positional Accuracy: Automatically positioned to the address	A18SW (N)	398	-	526088 184915
46	Contemporary Trade Directory Entries Name: Ron'S Garage Location: 6, Rosemont Road, London, NW3 6NE Classification: Garage Services Status: Inactive Positional Accuracy: Automatically positioned to the address	A18SE (N)	418	-	526122 184934
46	Contemporary Trade Directory Entries Name: R S Auto Location: 9, Rosemont Road, London, NW3 6NG Classification: Garage Services Status: Inactive Positional Accuracy: Automatically positioned to the address	A18SW (N)	431	-	526093 184948
47	Contemporary Trade Directory Entries Name: Bonsai Breakdown Location: Flat 7, Noel House, Harben Road, London, NW6 4RL Classification: Car Breakdown & Recovery Services Status: Inactive Positional Accuracy: Automatically positioned to the address	A14SW (E)	410	-	526510 184423
48	Contemporary Trade Directory Entries Name: P & P Print Ltd Location: 4-5, Coleridge Gardens, London, NW6 3QH Classification: Printers Status: Inactive Positional Accuracy: Manually positioned to the address or location	A8NE (S)	417	-	526191 184088
48	Contemporary Trade Directory Entries Name: Haidemenos Location: 4-5, Coleridge Gardens, London, NW6 3QH Classification: Food Products - Manufacturers Status: Inactive Positional Accuracy: Automatically positioned to the address	A8NE (S)	417	-	526191 184088

Map ID	Details	Quadrant Reference (Compass Direction)	Estimated Distance From Site	Contact	NGR
48	Contemporary Trade Directory Entries Name: Dot Talent Location: Suite 1, 4-5, Coleridge Gardens, London, NW6 3QH Classification: Digital Printing Status: Inactive Positional Accuracy: Automatically positioned to the address	A8NE (S)	417	-	526191 184088
49	Contemporary Trade Directory Entries Name: Natmet Ltd Location: A, 35, Lithos Road, London, NW3 6DX Classification: Metal Industries - Primary Status: Inactive Positional Accuracy: Automatically positioned to the address	A18SW (N)	424	-	526027 184936
50	Contemporary Trade Directory Entries Name: West Hampstead Carpet Cleaners Location: 168, Broadhurst Gardens, London, NW6 3BH Classification: Cleaning Services - Domestic Status: Active Positional Accuracy: Automatically positioned to the address	A12NE (W)	434	-	525669 184633
51	Contemporary Trade Directory Entries Name: Fontana Guisti Architects Location: 185, Goldhurst Terrace, London, NW6 3ER Classification: Carpet, Curtain & Upholstery Cleaners Status: Inactive Positional Accuracy: Automatically positioned to the address	A8NW (S)	439	-	526075 184057
52	Contemporary Trade Directory Entries Name: Hint Of A Tint Location: 5a, West Hampstead Mews, London, NW6 3BB Classification: Window Tinting Status: Inactive Positional Accuracy: Automatically positioned to the address	A12NE (W)	455	-	525632 184547
52	Contemporary Trade Directory Entries Name: Savoy Of Hampstead Location: 151, Broadhurst Gardens, London, NW6 3BE Classification: Dry Cleaners Status: Active Positional Accuracy: Automatically positioned to the address	A12NE (W)	464	-	525628 184585
52	Contemporary Trade Directory Entries Name: Interform Contract Furniture Location: 8-9, West Hampstead Mews, London, NW6 3BB Classification: Furniture Manufacturers - Home & Office Status: Inactive Positional Accuracy: Automatically positioned to the address	A12NE (W)	477	-	525609 184523
52	Contemporary Trade Directory Entries Name: G M Deery Location: 22, West Hampstead Mews, LONDON, NW6 3BB Classification: Garage Services Status: Active Positional Accuracy: Automatically positioned to the address	A12NE (W)	487	-	525603 184571
52	Contemporary Trade Directory Entries Name: Eclipse Td Location: 159, Broadhurst Gardens, London, NW6 3AU Classification: Hi-Fi Equipment Manufacturers & Distributors Status: Inactive Positional Accuracy: Automatically positioned to the address	A12NE (W)	499	-	525594 184595
53	Contemporary Trade Directory Entries Name: Bright Star Cleaning Co Ltd Location: 154, Goldhurst Terrace, London, NW6 3HP Classification: Commercial Cleaning Services Status: Inactive Positional Accuracy: Automatically positioned to the address	A8NW (S)	468	-	525946 184054
54	Contemporary Trade Directory Entries Name: Home Needs Location: 301-303, Finchley Road, London, NW3 6DT Classification: Hardware Status: Inactive Positional Accuracy: Automatically positioned to the address	A18SE (N)	469	-	526128 184985
54	Contemporary Trade Directory Entries Name: Maximal Company Location: 301-303, Finchley Road, London, NW3 6DT Classification: Hardware Status: Active Positional Accuracy: Automatically positioned to the address	A18SE (N)	469	-	526128 184985

Map ID	Details	Quadrant Reference (Compass Direction)	Estimated Distance From Site	Contact	NGR
54	Contemporary Trade Directory Entries Name: Cleanline Location: First Floor, 307, Finchley Road, London, NW3 6EH Classification: Commercial Cleaning Services Status: Inactive Positional Accuracy: Automatically positioned to the address	A18SE (N)	491	-	526109 185007
54	Contemporary Trade Directory Entries Name: London Crystal Ltd Location: 307c, Finchley Road, London, NW3 6EH Classification: Commercial Cleaning Services Status: Inactive Positional Accuracy: Automatically positioned to the address	A18SE (N)	491	-	526109 185007
54	Contemporary Trade Directory Entries Name: Cleanline Location: 307C, Finchley Road, London, NW3 6EH Classification: Commercial Cleaning Services Status: Inactive Positional Accuracy: Manually positioned to the address or location	A18SE (N)	491	-	526109 185007
54	Contemporary Trade Directory Entries Name: Clean Line Location: 307c, Finchley Road, London, NW3 6EH Classification: Commercial Cleaning Services Status: Inactive Positional Accuracy: Manually positioned to the address or location	A18SE (N)	491	-	526109 185007
55	Contemporary Trade Directory Entries Name: Cresta Motors Location: 59-65, Belsize Road, London, NW6 4BE Classification: Garage Services Status: Inactive Positional Accuracy: Automatically positioned to the address	A8NE (SE)	472	-	526300 184067
55	Contemporary Trade Directory Entries Name: Harringtons Construction Ltd Location: 57 Belsize Road, London, NW6 4BE Classification: Garage Services Status: Inactive Positional Accuracy: Manually positioned within the geographical locality	A8NE (SE)	472	-	526300 184067
56	Contemporary Trade Directory Entries Name: Volvo Cars Location: 1, Northways Parade, London, NW3 5EN Classification: Car Dealers Status: Inactive Positional Accuracy: Automatically positioned to the address	A14SW (E)	488	-	526596 184482
56	Contemporary Trade Directory Entries Name: Kwik-Fit Location: 1, Northways Parade, London, NW3 5EN Classification: Tyre Dealers Status: Inactive Positional Accuracy: Automatically positioned to the address	A14SW (E)	488	-	526596 184482
56	Contemporary Trade Directory Entries Name: Volvo Cars London Location: 1, Northways Parade, London, NW3 5EN Classification: Car Dealers Status: Active Positional Accuracy: Automatically positioned to the address	A14SW (E)	488	-	526596 184482
56	Contemporary Trade Directory Entries Name: Speedway Location: 1, Northways Parade, London, NW3 5EN Classification: Garage Services Status: Inactive Positional Accuracy: Automatically positioned to the address	A14SW (E)	488	-	526596 184482
57	Contemporary Trade Directory Entries Name: Printing.Com Location: 3, Harben Parade, Finchley Road, London, NW3 6JP Classification: Printers Status: Inactive Positional Accuracy: Automatically positioned to the address	A14SW (E)	488	-	526586 184404
57	Contemporary Trade Directory Entries Name: Kall Kwik Location: 3, Harben Parade, Finchley Road, London, NW3 6JP Classification: Printers Status: Inactive Positional Accuracy: Automatically positioned to the address	A14SW (E)	488	-	526586 184404

Map ID	Details	Quadrant Reference (Compass Direction)	Estimated Distance From Site	Contact	NGR
57	Contemporary Trade Directory Entries Name: A K Design & Print Location: 3, Harben Parade, Finchley Road, London, NW3 6JP Classification: Printers Status: Active Positional Accuracy: Automatically positioned to the address	A14SW (E)	488	-	526586 184404
58	Contemporary Trade Directory Entries Name: Fresh Milk Supply Location: 14, Blackburn Road, London, NW6 1RZ Classification: Dairies Status: Inactive Positional Accuracy: Automatically positioned to the address	A12NE (W)	491	-	525628 184687
58	Contemporary Trade Directory Entries Name: Premier Dairies Location: 14, Blackburn Road, London, NW6 1RZ Classification: Dairies Status: Inactive Positional Accuracy: Automatically positioned to the address	A12NE (W)	491	-	525628 184687
58	Contemporary Trade Directory Entries Name: Builder Depot Location: 14, Blackburn Road, London, NW6 1RZ Classification: Builders' Merchants Status: Active Positional Accuracy: Automatically positioned to the address	A12NE (W)	491	-	525628 184687
58	Contemporary Trade Directory Entries Name: The Clockwork Factory Location: Asher House, Blackburn Road, London, NW6 1RZ Classification: Catering Equipment Status: Inactive Positional Accuracy: Automatically positioned to the address	A12NE (NW)	511	-	525615 184708
59	Contemporary Trade Directory Entries Name: Mercedes Benz Location: Blackburn Road, London, NW6 1RZ Classification: Car Dealers Status: Inactive Positional Accuracy: Automatically positioned to the address	A12NE (NW)	495	-	525655 184753
60	Contemporary Trade Directory Entries Name: S E Ltd Location: 8, Frognaal, London, NW3 6AJ Classification: Textile Manufacturing Status: Inactive Positional Accuracy: Automatically positioned to the address	A18SE (N)	497	-	526253 184987
61	Contemporary Trade Directory Entries Name: Timberwise Uk Ltd Location: 176, Finchley Road, London, NW3 6BT Classification: Damp & Dry Rot Control Status: Active Positional Accuracy: Automatically positioned to the address	A18SE (N)	500	-	526169 185011
61	Contemporary Trade Directory Entries Name: London Boys Scrap Yards In Hampstead Location: 176, Finchley Road, London, NW3 6BT Classification: Car Breakers & Dismantlers Status: Inactive Positional Accuracy: Automatically positioned to the address	A18SE (N)	500	-	526169 185011
61	Contemporary Trade Directory Entries Name: Posh Clean Uk Location: 176, Finchley Road, London, NW3 6BT Classification: Cleaning Services - Domestic Status: Inactive Positional Accuracy: Automatically positioned to the address	A18SE (N)	500	-	526169 185011
61	Contemporary Trade Directory Entries Name: Online Plumbing Location: 176, Finchley Road, London, NW3 6BT Classification: Boilers - Servicing, Replacements & Repairs Status: Active Positional Accuracy: Manually positioned to the address or location	A18SE (N)	500	-	526169 185011
61	Contemporary Trade Directory Entries Name: Accel Pest Control Location: 176, Finchley Road, London, NW3 6BT Classification: Pest & Vermin Control Status: Inactive Positional Accuracy: Automatically positioned to the address	A18SE (N)	500	-	526169 185011

Map ID	Details	Quadrant Reference (Compass Direction)	Estimated Distance From Site	Contact	NGR
61	Contemporary Trade Directory Entries Name: A Professional Domestic Service Location: 176, Finchley Road, London, NW3 6BT Classification: Cleaning Services - Domestic Status: Inactive Positional Accuracy: Automatically positioned to the address	A18SE (N)	500	-	526169 185011
61	Contemporary Trade Directory Entries Name: 1st Damp Line Ltd Location: 176, Finchley Road, London, NW3 6BT Classification: Damp & Dry Rot Control Status: Inactive Positional Accuracy: Manually positioned to the address or location	A18SE (N)	500	-	526169 185011
62	Contemporary Trade Directory Entries Name: Clean Line Location: 307c Finchley Rd, London, NW3 6EH Classification: Commercial Cleaning Services Status: Inactive Positional Accuracy: Manually positioned to the road within the address or location	A18SE (N)	504	-	526124 185020
62	Contemporary Trade Directory Entries Name: Automotive Couture Ltd Location: 186, Finchley Road, London, NW3 6BX Classification: Car Dealers Status: Inactive Positional Accuracy: Automatically positioned to the address	A18SE (N)	517	-	526151 185030
62	Contemporary Trade Directory Entries Name: Diamond Laundrette Location: 190, Finchley Road, London, NW3 6BX Classification: Laundries & Launderettes Status: Active Positional Accuracy: Automatically positioned to the address	A18SE (N)	522	-	526143 185037
62	Contemporary Trade Directory Entries Name: T & T Cleaning Services Location: 190, Finchley Road, London, NW3 6BX Classification: Cleaning Services - Domestic Status: Active Positional Accuracy: Manually positioned to the address or location	A18SE (N)	522	-	526143 185037
62	Contemporary Trade Directory Entries Name: Fenton Pharmaceuticals Location: Unit 4, Hampstead Gate, 1a, Frognal, London, NW3 6AL Classification: Chemists' & Pharmacists' Suppliers & Wholesalers Status: Active Positional Accuracy: Automatically positioned to the address	A18SE (N)	549	-	526140 185064
63	Contemporary Trade Directory Entries Name: Ampersand Location: 37c, Maresfield Gardens, London, NW3 5SG Classification: Lampshade Manufacturers & Distributors Status: Inactive Positional Accuracy: Automatically positioned to the address	A18SE (NE)	505	-	526425 184896
64	Contemporary Trade Directory Entries Name: E & D Cleaning Services Location: 12, West Hampstead Mews, London, NW6 3BB Classification: Carpet, Curtain & Upholstery Cleaners Status: Active Positional Accuracy: Automatically positioned to the address	A12NE (W)	506	-	525580 184524
64	Contemporary Trade Directory Entries Name: E & D Cleaning Services Location: 12, West Hampstead Mews, London, NW6 3BB Classification: Commercial Cleaning Services Status: Inactive Positional Accuracy: Automatically positioned to the address	A12NE (W)	506	-	525580 184524
64	Contemporary Trade Directory Entries Name: Loudoun Location: 12-18, West Hampstead Mews, London, NW6 3BB Classification: Car Body Repairs Status: Inactive Positional Accuracy: Automatically positioned to the address	A12NE (W)	506	-	525580 184524
65	Contemporary Trade Directory Entries Name: Blue Tunnel Ltd Location: C, 119, Rowley Way, London, NW8 0SP Classification: Distribution Services Status: Inactive Positional Accuracy: Automatically positioned to the address	A8NE (S)	526	-	526258 183993

Map ID	Details	Quadrant Reference (Compass Direction)	Estimated Distance From Site	Contact	NGR
66	Contemporary Trade Directory Entries Name: Gootc Ltd Location: 26, Northways Parade, London, NW3 5DN Classification: Dry Cleaners Status: Active Positional Accuracy: Automatically positioned to the address	A14SW (E)	527	-	526630 184429
66	Contemporary Trade Directory Entries Name: Trans-World Trading Ltd Location: 24, Northways Parade, London, NW3 5DN Classification: Photographic Equipment & Supplies - Wholesale Status: Inactive Positional Accuracy: Automatically positioned to the address	A14SW (E)	527	-	526630 184429
66	Contemporary Trade Directory Entries Name: Smart Choice Dry Cleaners Location: 23, Northways Parade, LONDON, NW3 5DN Classification: Dry Cleaners Status: Active Positional Accuracy: Automatically positioned to the address	A14SW (E)	527	-	526630 184429
67	Contemporary Trade Directory Entries Name: Dovercourt Van Centre Location: Blackburn Rd, London, NW6 1RZ Classification: Commercial Vehicle Dealers Status: Inactive Positional Accuracy: Manually positioned to the road within the address or location	A12NE (W)	533	-	525583 184686
67	Contemporary Trade Directory Entries Name: Serviceteam Ltd Location: Canada Ho, Blackburn Rd, London, NW6 1RZ Classification: Cleaning Services - Commercial Status: Inactive Positional Accuracy: Manually positioned to the road within the address or location	A12NE (W)	539	-	525576 184685
67	Contemporary Trade Directory Entries Name: Photo Station Ltd Location: 104, West End Lane, London, NW6 2LS Classification: Photographic Processors Status: Inactive Positional Accuracy: Automatically positioned to the address	A12NE (W)	557	-	525541 184623
67	Contemporary Trade Directory Entries Name: W Farmer Location: 2-4, Blackburn Road, London, NW6 1RZ Classification: Printers Status: Inactive Positional Accuracy: Automatically positioned to the address	A12NE (W)	565	-	525543 184668
67	Contemporary Trade Directory Entries Name: Reliant Dry Cleaners Location: 118, West End Lane, London, NW6 2LS Classification: Dry Cleaners Status: Inactive Positional Accuracy: Automatically positioned to the address	A12NE (W)	566	-	525539 184660
67	Contemporary Trade Directory Entries Name: Optical Disc Service Uk Location: 3, Blackburn Road, London, NW6 1RZ Classification: Record, Tape & CD Manufacturers Status: Inactive Positional Accuracy: Automatically positioned to the address	A12NE (W)	567	-	525554 184705
67	Contemporary Trade Directory Entries Name: Vervena Laser & Beauty Clinic Location: 126, West End Lane, London, NW6 1SA Classification: Electrolysis Status: Inactive Positional Accuracy: Automatically positioned to the address	A12NE (W)	571	-	525544 184691
67	Contemporary Trade Directory Entries Name: Atlas Motorworks Location: 185, West End Lane, London, NW6 2LJ Classification: Car Body Repairs Status: Inactive Positional Accuracy: Automatically positioned to the address	A12NE (W)	605	-	525504 184679
67	Contemporary Trade Directory Entries Name: Slocombes Location: 197, West End Lane, London, NW6 2LJ Classification: Motor Cycle & Component Manufacturers Status: Inactive Positional Accuracy: Manually positioned within the geographical locality	A12NE (W)	607	-	525510 184702

Map ID	Details	Quadrant Reference (Compass Direction)	Estimated Distance From Site	Contact	NGR
68	Contemporary Trade Directory Entries Name: Lady Laundry Location: 198, Broadhurst Gardens, London, NW6 3AY Classification: Dry Cleaners Status: Active Positional Accuracy: Automatically positioned to the address	A12NE (W)	534	-	525563 184620
69	Contemporary Trade Directory Entries Name: The Tavistock & Portman N H S Foundation Trust Location: Rooftop Orange Communication Station and Premises Gln0374, The Tavistock Centre, 120, Belsize Lane, London, NW3 5BA Classification: Hospitals Status: Inactive Positional Accuracy: Manually positioned within the geographical locality	A14NW (E)	539	-	526613 184689
70	Contemporary Trade Directory Entries Name: Master Clean Dry Cleaners Location: 6, Langtry Walk, London, NW8 0DU Classification: Dry Cleaners Status: Active Positional Accuracy: Automatically positioned to the address	A8NE (SE)	545	-	526341 184007
70	Contemporary Trade Directory Entries Name: Swiss Cottage Launderette Location: 7, Langtry Walk, London, NW8 0DU Classification: Laundries & Launderettes Status: Inactive Positional Accuracy: Automatically positioned to the address	A8NE (SE)	545	-	526341 184007
70	Contemporary Trade Directory Entries Name: Artworks Euro Ltd Location: 69, Loudoun Road, London, NW8 0DB Classification: Printers Status: Inactive Positional Accuracy: Manually positioned to the address or location	A8NE (SE)	545	-	526341 184007
70	Contemporary Trade Directory Entries Name: Swiss Cottage Launderette Location: 7, Langtry Walk, London, NW8 0DU Classification: Laundries & Launderettes Status: Active Positional Accuracy: Automatically positioned to the address	A8NE (SE)	545	-	526341 184007
70	Contemporary Trade Directory Entries Name: Technology Pools Location: 67 Loudoun Road, London, NW8 0DQ Classification: Swimming Pool Contractors, Repairers & Service Status: Active Positional Accuracy: Manually positioned to the address or location	A8NE (SE)	549	-	526351 184007
70	Contemporary Trade Directory Entries Name: Drown & Co Ltd Location: 73, Loudoun Road, London, NW8 0DQ Classification: Art Restoration & Picture Cleaning Status: Inactive Positional Accuracy: Automatically positioned to the address	A8NE (SE)	555	-	526346 183997
70	Contemporary Trade Directory Entries Name: Francis Butlin Location: 73, Loudoun Road, London, NW8 0DQ Classification: Art Restoration & Picture Cleaning Status: Inactive Positional Accuracy: Automatically positioned to the address	A8NE (SE)	555	-	526346 183997
70	Contemporary Trade Directory Entries Name: Susan M Moore Fbapcr Location: 73, Loudoun Road, London, NW8 0DQ Classification: Art Restoration & Picture Cleaning Status: Inactive Positional Accuracy: Automatically positioned to the address	A8NE (SE)	555	-	526346 183997
71	Contemporary Trade Directory Entries Name: Clean 4 You Location: 55, Belsize Park, London, NW3 4EE Classification: Cleaning Services - Domestic Status: Inactive Positional Accuracy: Automatically positioned to the address	A14NW (E)	546	-	526650 184571

Map ID	Details	Quadrant Reference (Compass Direction)	Estimated Distance From Site	Contact	NGR
72	Contemporary Trade Directory Entries Name: London Overground Rail Operations Location: 125, Finchley Road, London, NW3 6HY Classification: Railways Status: Active Positional Accuracy: Automatically positioned to the address	A14SW (SE)	550	-	526612 184282
72	Contemporary Trade Directory Entries Name: Fuji Photo Film (Uk) Ltd Location: 125, Finchley Road, London, NW3 6HY Classification: Photographic Equipment & Supplies - Wholesale Status: Inactive Positional Accuracy: Automatically positioned to the address	A14SW (SE)	550	-	526612 184282
72	Contemporary Trade Directory Entries Name: Swiss Cottage Dry Cleaners Location: 121, Finchley Road, London, NW3 6HY Classification: Dry Cleaners Status: Inactive Positional Accuracy: Automatically positioned to the address	A14SW (SE)	565	-	526623 184270
73	Contemporary Trade Directory Entries Name: Supershine Ltd Location: 329, Finchley Road, London, NW3 6EP Classification: Cleaning Services - Commercial Status: Inactive Positional Accuracy: Automatically positioned to the address	A18SW (N)	557	-	526038 185072
73	Contemporary Trade Directory Entries Name: Auto Air & Hi-Fi Services Location: 331-335, Finchley Road, London, NW3 6EP Classification: Air Conditioning Equipment & Systems Status: Inactive Positional Accuracy: Automatically positioned to the address	A18SW (N)	560	-	526043 185075
73	Contemporary Trade Directory Entries Name: Autohaus Location: 331-335, Finchley Road, London, NW3 6EP Classification: Car Dealers Status: Inactive Positional Accuracy: Automatically positioned to the address	A18SW (N)	560	-	526043 185075
74	Contemporary Trade Directory Entries Name: Diligent Cleaning Solutions Location: 8c-8g, Woodchurch Road, London, NW6 3PN Classification: Cleaning Services - Domestic Status: Active Positional Accuracy: Automatically positioned to the address	A12SE (SW)	566	-	525577 184264
75	Contemporary Trade Directory Entries Name: Pot Co The Location: 56-58, Lymington Road, London, NW6 1JB Classification: Pottery Manufacturers & Suppliers Status: Inactive Positional Accuracy: Automatically positioned to the address	A18SW (N)	577	-	525986 185084
75	Contemporary Trade Directory Entries Name: Mercedes Benz Location: 341, Finchley Road, London, NW3 6ET Classification: Car Dealers Status: Inactive Positional Accuracy: Automatically positioned to the address	A18SW (N)	616	-	525978 185122
75	Contemporary Trade Directory Entries Name: K C Gray Ltd Location: 341-347, Finchley Road, London, NW3 6ET Classification: Engineers - General Status: Inactive Positional Accuracy: Automatically positioned to the address	A18SW (N)	616	-	525978 185122
75	Contemporary Trade Directory Entries Name: Alan Day Location: Finchley Rd, London, NW3 6LT Classification: Commercial Vehicle Dealers Status: Inactive Positional Accuracy: Manually positioned to the address or location	A18SW (N)	616	-	525978 185122
76	Contemporary Trade Directory Entries Name: Brilliant Media Location: 173, West End Lane, London, NW6 2LY Classification: Printers Status: Inactive Positional Accuracy: Manually positioned to the address or location	A12NE (W)	585	-	525507 184592

Map ID	Details	Quadrant Reference (Compass Direction)	Estimated Distance From Site	Contact	NGR
76	Contemporary Trade Directory Entries Name: Cleaning Services West Hampstead Location: 169, West End Lane, London, NW6 2LH Classification: Cleaning Services - Domestic Status: Inactive Positional Accuracy: Automatically positioned to the address	A12NE (W)	586	-	525504 184580
76	Contemporary Trade Directory Entries Name: Kensington Dry Cleaners Location: 169, West End Lane, London, NW6 2LH Classification: Dry Cleaners Status: Active Positional Accuracy: Automatically positioned to the address	A12NE (W)	586	-	525504 184580
77	Contemporary Trade Directory Entries Name: Sunny Clean Location: Flat 7, Hilltop Court 14-16, Alexandra Road, London, NW8 0DR Classification: Cleaning Services - Domestic Status: Active Positional Accuracy: Automatically positioned to the address	A9NW (SE)	587	-	526453 184025
77	Contemporary Trade Directory Entries Name: Sunny Clean Location: Flat 7, Hilltop Court 14-16, Alexandra Road, London, NW8 0DR Classification: Cleaning Services - Domestic Status: Inactive Positional Accuracy: Automatically positioned to the address	A9NW (SE)	587	-	526453 184025
78	Contemporary Trade Directory Entries Name: Hot Chiu Location: Garden Flat, 26, Fitzjohns Avenue, London, NW3 5NB Classification: Food Products - Manufacturers Status: Active Positional Accuracy: Automatically positioned to the address	A14NW (NE)	602	-	526607 184839
79	Contemporary Trade Directory Entries Name: Olympic Recovery Location: 187, West End Lane, London, NW6 2LJ Classification: Car Breakdown & Recovery Services Status: Inactive Positional Accuracy: Automatically positioned in the proximity of the address	A12NE (W)	610	-	525507 184705
79	Contemporary Trade Directory Entries Name: M Waldman Ltd Location: Unit 8, 224, Iverson Road, London, NW6 2HL Classification: Clothing & Fabrics - Manufacturers Status: Inactive Positional Accuracy: Automatically positioned to the address	A12NE (W)	650	-	525476 184736
79	Contemporary Trade Directory Entries Name: Topcret Uk Ltd Location: Unit 4, Hampstead West, 224, Iverson Road, London, NW6 2HL Classification: Floorcoverings - Manufacturers & Wholesalers Status: Active Positional Accuracy: Automatically positioned to the address	A12NE (W)	675	-	525461 184766
79	Contemporary Trade Directory Entries Name: James Hugh Group Ltd Location: Unit 5, 224, Iverson Road, London, NW6 2HL Classification: Temperature Monitoring Systems Manufacturers Status: Inactive Positional Accuracy: Automatically positioned to the address	A12NE (W)	684	-	525451 184766
79	Contemporary Trade Directory Entries Name: Quality Monitoring Instruments Ltd Location: Unit 5, 224, Iverson Road, London, NW6 2HL Classification: Marine Engineering Equipment Manufacturers Status: Inactive Positional Accuracy: Automatically positioned to the address	A12NE (W)	684	-	525451 184766
79	Contemporary Trade Directory Entries Name: Rueger Location: Unit 5, 224, Iverson Road, London, NW6 2HL Classification: Temperature Monitoring Systems Manufacturers Status: Inactive Positional Accuracy: Automatically positioned to the address	A12NE (W)	684	-	525451 184766
79	Contemporary Trade Directory Entries Name: Tempkey Location: Unit 5, 224, Iverson Road, London, NW6 2HL Classification: Temperature Monitoring Systems Manufacturers Status: Inactive Positional Accuracy: Automatically positioned to the address	A12NE (W)	684	-	525451 184766

Map ID	Details	Quadrant Reference (Compass Direction)	Estimated Distance From Site	Contact	NGR
79	Contemporary Trade Directory Entries Name: Temperature Technology Chart Recorders Location: Unit 5, 224, Iverson Road, London, NW6 2HL Classification: Temperature Monitoring Systems Manufacturers Status: Inactive Positional Accuracy: Automatically positioned to the address	A12NE (W)	684	-	525451 184766
80	Contemporary Trade Directory Entries Name: Drennan & Co Location: 64, Belsize Park, London, NW3 4EH Classification: Door & Gate Operating Equipment Status: Inactive Positional Accuracy: Automatically positioned to the address	A14NW (E)	620	-	526723 184584
81	Contemporary Trade Directory Entries Name: Clean With Us Ltd Location: Flat 8, Leitch House, Alexandra Road, London, NW8 0SE Classification: Boat Cleaning Services Status: Inactive Positional Accuracy: Automatically positioned to the address	A9NW (SE)	627	-	526567 184075
82	Contemporary Trade Directory Entries Name: Spring Fresh Cleaning Services Location: A, 19, Ainsworth Way, London, NW8 0SR Classification: Carpet, Curtain & Upholstery Cleaners Status: Inactive Positional Accuracy: Automatically positioned to the address	A8NE (S)	630	-	526170 183869
83	Contemporary Trade Directory Entries Name: Travis Perkins Plc Location: 156, West End Lane, London, NW6 1SD Classification: Builders' Merchants Status: Active Positional Accuracy: Automatically positioned to the address	A17SE (NW)	634	-	525561 184867
84	Contemporary Trade Directory Entries Name: Cleaners South Hampstead Location: 48a, Boundary Road, London, NW8 0HJ Classification: Cleaning Services - Domestic Status: Active Positional Accuracy: Automatically positioned to the address	A8NE (S)	637	-	526266 183880
85	Contemporary Trade Directory Entries Name: Golf Doktor Location: Regency Pde, Finchley Rd, London, NW3 5EG Classification: Garage Services Status: Inactive Positional Accuracy: Manually positioned within the geographical locality	A9NW (SE)	642	-	526652 184162
85	Contemporary Trade Directory Entries Name: Fairfax Engineering Location: 1, Regency Parade, Finchley Road, London, NW3 5EQ Classification: Catering Equipment Status: Inactive Positional Accuracy: Automatically positioned to the address	A9NW (SE)	676	-	526694 184166
85	Contemporary Trade Directory Entries Name: Medoroux Medical Ltd Location: 11, Regency Parade, Finchley Road, London, NW3 5EG Classification: Medical Equipment Manufacturers Status: Active Positional Accuracy: Automatically positioned to the address	A9NW (SE)	676	-	526694 184166
85	Contemporary Trade Directory Entries Name: Balco Ltd Location: 8, Regency Parade, Finchley Road, London, NW3 5EG Classification: Ventilators & Ventilation Systems Status: Active Positional Accuracy: Automatically positioned to the address	A9NW (SE)	676	-	526694 184166
85	Contemporary Trade Directory Entries Name: Oxyvita Ltd Location: 11, Regency Parade, Finchley Road, London, NW3 5EG Classification: Medical Instruments - Manufacturers Status: Inactive Positional Accuracy: Automatically positioned to the address	A9NW (SE)	676	-	526694 184166
85	Contemporary Trade Directory Entries Name: My 1st Call Locksmith Location: 4, Regency Parade, Finchley Road, London, NW3 5EG Classification: Lock Suppliers and Manufacturers Status: Inactive Positional Accuracy: Automatically positioned to the address	A9NW (SE)	676	-	526694 184166

Map ID	Details	Quadrant Reference (Compass Direction)	Estimated Distance From Site	Contact	NGR
86	Contemporary Trade Directory Entries Name: Jaggers Jaguar Service Location: 24, Woodchurch Road, London, NW6 3PN Classification: Garage Services Status: Inactive Positional Accuracy: Automatically positioned to the address	A12SE (W)	668	-	525467 184258
87	Contemporary Trade Directory Entries Name: Colour Division Ltd Location: 168, West End Lane, London, NW6 1SD Classification: Printers Status: Inactive Positional Accuracy: Automatically positioned to the address	A17SE (NW)	670	-	525537 184894
87	Contemporary Trade Directory Entries Name: Colour Division Location: 168, West End Lane, London, NW6 1SD Classification: Copying & Duplicating Services Status: Inactive Positional Accuracy: Automatically positioned to the address	A17SE (NW)	670	-	525537 184894
87	Contemporary Trade Directory Entries Name: Colour Division Ltd Location: 168, West End Lane, London, NW6 1SD Classification: Copying & Duplicating Services Status: Inactive Positional Accuracy: Automatically positioned to the address	A17SE (NW)	670	-	525537 184894
87	Contemporary Trade Directory Entries Name: Colour Division Location: 168, West End Lane, London, NW6 1SD Classification: Copying & Duplicating Services Status: Active Positional Accuracy: Automatically positioned to the address	A17SE (NW)	673	-	525537 184900
87	Contemporary Trade Directory Entries Name: Central Pharmacy Location: 225, West End Lane, London, NW6 1XJ Classification: Chemists' & Pharmacists' Suppliers & Wholesalers Status: Active Positional Accuracy: Automatically positioned to the address	A17SE (NW)	689	-	525503 184878
87	Contemporary Trade Directory Entries Name: Madam George Dry Cleaners Location: 227, West End Lane, London, NW6 1XJ Classification: Dry Cleaners Status: Active Positional Accuracy: Automatically positioned to the address	A17SE (NW)	692	-	525503 184883
87	Contemporary Trade Directory Entries Name: Carmel Olefins Location: 215, West End Lane, London, NW6 1XJ Classification: Plastics - Raw Materials Status: Inactive Positional Accuracy: Automatically positioned to the address	A17SE (NW)	698	-	525481 184858
88	Contemporary Trade Directory Entries Name: Mellau Location: The Studio Canterbury Mansions, Lymington Road, London, NW6 1SE Classification: Carpets & Rugs - Manufacturers Status: Active Positional Accuracy: Manually positioned within the geographical locality	A17SE (NW)	679	-	525539 184913
88	Contemporary Trade Directory Entries Name: Masland Carpets Location: Flat 1, Canterbury Mansions, Lymington Road, London, NW6 1SE Classification: Carpets & Rugs - Manufacturers Status: Inactive Positional Accuracy: Manually positioned to the address or location	A17SE (NW)	679	-	525539 184913
88	Contemporary Trade Directory Entries Name: Masland Carpets Location: 1, Lymington Road, London, NW6 1HX Classification: Carpets & Rugs - Manufacturers Status: Inactive Positional Accuracy: Automatically positioned to the address	A17SE (NW)	703	-	525538 184950
89	Contemporary Trade Directory Entries Name: Hassle 3 Prints Location: Abbey Road Centre, Unit 1 Belsize Rd, London, NW6 4AQ Classification: Photo & Digital Imaging Bureaus Status: Inactive Positional Accuracy: Manually positioned to the road within the address or location	A8NW (SW)	698	-	525791 183871

Map ID	Details	Quadrant Reference (Compass Direction)	Estimated Distance From Site	Contact	NGR
89	Contemporary Trade Directory Entries Name: Oscars Den Location: 127-129, Abbey Road, London, NW6 4SL Classification: Firework Stockists Status: Inactive Positional Accuracy: Automatically positioned to the address	A8NW (SW)	705	-	525766 183876
89	Contemporary Trade Directory Entries Name: Slipstream Autos Location: 131-177 Corner Of Abbey Road, London, NW6 4AB Classification: Garage Services Status: Inactive Positional Accuracy: Manually positioned to the address or location	A8NW (SW)	705	-	525766 183876
90	Contemporary Trade Directory Entries Name: Danico Location: 31-35, Winchester Road, London, NW3 3NR Classification: Hardware Status: Active Positional Accuracy: Automatically positioned to the address	A14SE (E)	717	-	526803 184325
91	Contemporary Trade Directory Entries Name: A A A Cleaning Ltd Location: 196, West End Lane, London, NW6 1SG Classification: Laundries & Launderettes Status: Inactive Positional Accuracy: Automatically positioned to the address	A17SE (NW)	742	-	525515 184984
91	Contemporary Trade Directory Entries Name: Capital Appliances Location: 198, West End Lane, London, NW6 1SG Classification: Electrical Goods Sales, Manufacturers & Wholesalers Status: Inactive Positional Accuracy: Automatically positioned to the address	A17SE (NW)	749	-	525513 184992
91	Contemporary Trade Directory Entries Name: Printco Ltd Location: 251, West End Lane, London, NW6 1XN Classification: Printers Status: Inactive Positional Accuracy: Automatically positioned to the address	A17SE (NW)	777	-	525476 184992
92	Contemporary Trade Directory Entries Name: Daleham Garage Location: 14, Daleham Mews, London, NW3 5DB Classification: Garage Services Status: Inactive Positional Accuracy: Automatically positioned to the address	A19SW (NE)	752	-	526749 184894
92	Contemporary Trade Directory Entries Name: Auto Reliant Suspension Co Location: 25, Daleham Mews, London, NW3 5DB Classification: Garage Services Status: Inactive Positional Accuracy: Automatically positioned to the address	A19SW (NE)	763	-	526768 184884
92	Contemporary Trade Directory Entries Name: Continental Autos Location: 10, Daleham Mews, London, NW3 5DB Classification: Garage Services Status: Inactive Positional Accuracy: Automatically positioned to the address	A19SW (NE)	764	-	526749 184917
92	Contemporary Trade Directory Entries Name: Gems Dry Cleaning Co Ltd Location: 90, Belsize Lane, London, NW3 5BE Classification: Dry Cleaners Status: Active Positional Accuracy: Automatically positioned to the address	A19SE (NE)	770	-	526784 184870
92	Contemporary Trade Directory Entries Name: Mr Lewis Cohens Fry Cleaning Co Location: 90, Belsize Lane, London, NW3 5BE Classification: Dry Cleaners Status: Inactive Positional Accuracy: Automatically positioned to the address	A19SE (NE)	770	-	526784 184870
92	Contemporary Trade Directory Entries Name: Smoother You Ltd Location: 1, McCrone Mews, Belsize Lane, London, NW3 5BG Classification: Electrolysis Status: Inactive Positional Accuracy: Automatically positioned to the address	A19SE (NE)	771	-	526777 184884

Map ID	Details	Quadrant Reference (Compass Direction)	Estimated Distance From Site	Contact	NGR
92	Contemporary Trade Directory Entries Name: Comac Motors Location: 19, Daleham Mews, London, NW3 5DB Classification: Garage Services Status: Inactive Positional Accuracy: Automatically positioned to the address	A19SW (NE)	779	-	526770 184911
93	Contemporary Trade Directory Entries Name: G E P Uk Location: 224 Iverson Road, London, NW6 2HL Classification: Oil & Gas Exploration Supplies & Services Status: Inactive Positional Accuracy: Manually positioned within the geographical locality	A12NW (W)	758	-	525368 184755
93	Contemporary Trade Directory Entries Name: C Tavener & Son Ltd Location: 188, Iverson Road, London, NW6 2HL Classification: Joinery Manufacturers Status: Active Positional Accuracy: Automatically positioned to the address	A12NW (W)	799	-	525321 184740
94	Contemporary Trade Directory Entries Name: United Vehicle Leasing Location: 17, Priory Terrace, London, NW6 4DG Classification: Car Dealers Status: Inactive Positional Accuracy: Automatically positioned to the address	A7NE (SW)	777	-	525652 183863
95	Contemporary Trade Directory Entries Name: Clean Care Go Ltd Location: 85, Mary Green, Abbey Road, London, NW8 0BS Classification: Cleaning Services - Domestic Status: Inactive Positional Accuracy: Automatically positioned to the address	A8SW (S)	780	-	525858 183755
95	Contemporary Trade Directory Entries Name: Line & Level Location: 59, Mary Green, Abbey Road, London, NW8 0BS Classification: Engineers - General Status: Inactive Positional Accuracy: Automatically positioned to the address	A8SW (S)	780	-	525858 183755
96	Contemporary Trade Directory Entries Name: Shamrock Location: 210, West End Lane, London, NW6 1UU Classification: Dry Cleaners Status: Inactive Positional Accuracy: Automatically positioned to the address	A17SE (NW)	782	-	525518 185048
97	Contemporary Trade Directory Entries Name: C 2 International Location: 15, Cotleigh Road, London, NW6 2NL Classification: Clothing & Fabrics - Manufacturers Status: Inactive Positional Accuracy: Automatically positioned to the address	A12SW (W)	786	-	525339 184266
98	Contemporary Trade Directory Entries Name: Hot Chiu Location: 6a, Priory Terrace, London, NW6 4DH Classification: Food Products - Manufacturers Status: Active Positional Accuracy: Automatically positioned to the address	A7SE (SW)	788	-	525683 183828
98	Contemporary Trade Directory Entries Name: Igt Ltd Location: A, 222, Belsize Road, London, NW6 4DJ Classification: Asphalt & Macadam Suppliers Status: Inactive Positional Accuracy: Automatically positioned to the address	A7SE (SW)	797	-	525684 183817
98	Contemporary Trade Directory Entries Name: Le Tour Worldwide Location: 131 Belsize Road, London, NW6 4AQ Classification: Car Engine Tuning & Diagnostic Services Status: Inactive Positional Accuracy: Manually positioned within the geographical locality	A7SE (SW)	820	-	525704 183778
98	Contemporary Trade Directory Entries Name: Redglade Motors Ltd Location: Abbey Road Motorist Centre, 131-179, Belsize Road, London, NW6 4AQ Classification: Car Body Repairs Status: Inactive Positional Accuracy: Automatically positioned to the address	A7SE (SW)	820	-	525704 183778

Map ID	Details	Quadrant Reference (Compass Direction)	Estimated Distance From Site	Contact	NGR
98	Contemporary Trade Directory Entries Name: A.N.S. Location: Abbey Road Motorist Centre, 131-179, Belsize Road, London, NW6 4AQ Classification: Garage Services Status: Inactive Positional Accuracy: Automatically positioned to the address	A7SE (SW)	820	-	525704 183778
98	Contemporary Trade Directory Entries Name: Travels Pest Control & Environmental Services Location: Abbey Road Motorist Centre, 131-179, Belsize Road, London, NW6 4AQ Classification: Pest & Vermin Control Status: Inactive Positional Accuracy: Automatically positioned to the address	A7SE (SW)	820	-	525704 183778
98	Contemporary Trade Directory Entries Name: Bonsai Recovery Ltd Location: Abbey Road Motorist Centre, 131-179, Belsize Road, London, NW6 4AQ Classification: Car Breakdown & Recovery Services Status: Inactive Positional Accuracy: Manually positioned to the address or location	A7SE (SW)	820	-	525704 183778
98	Contemporary Trade Directory Entries Name: Hampstead Blinds Location: Abbey Road Motorist Centre, 131-179, Belsize Road, London, NW6 4AQ Classification: Blinds, Awnings & Canopies Status: Inactive Positional Accuracy: Manually positioned to the address or location	A7SE (SW)	820	-	525704 183778
98	Contemporary Trade Directory Entries Name: Air Conditioning Centre Location: Abbey Road Motorist Centre, 131-179, Belsize Road, London, NW6 4AQ Classification: Air Conditioning Equipment & Systems Status: Inactive Positional Accuracy: Manually positioned to the address or location	A7SE (SW)	820	-	525704 183778
98	Contemporary Trade Directory Entries Name: Performance Auto Cars Location: Abbey Road Motorist Centre, 131-179, Belsize Road, London, NW6 4AQ Classification: Car Body Repairs Status: Inactive Positional Accuracy: Manually positioned to the address or location	A7SE (SW)	820	-	525704 183778
99	Contemporary Trade Directory Entries Name: Pestforce London Ltd Location: Springboard Urban, 89-91, West End Lane, London, NW6 4SY Classification: Pest & Vermin Control Status: Inactive Positional Accuracy: Automatically positioned to the address	A7NW (SW)	802	-	525376 184138
100	Contemporary Trade Directory Entries Name: Cops & Cons Ltd Location: 2, Kingdon Road, London, NW6 1PH Classification: Copying & Duplicating Machines & Supplies Status: Active Positional Accuracy: Automatically positioned to the address	A17SW (NW)	804	-	525419 184960
101	Contemporary Trade Directory Entries Name: Soap Opera The Location: 8, Winchester Road, London, NW3 3NT Classification: Laundries & Launderettes Status: Inactive Positional Accuracy: Automatically positioned to the address	A14SE (E)	811	-	526882 184260
102	Contemporary Trade Directory Entries Name: Iverson Tyres Ltd Location: 159-161, Iverson Road, London, NW6 2RB Classification: Tyre Dealers Status: Inactive Positional Accuracy: Automatically positioned to the address	A12NW (W)	824	-	525313 184796
103	Contemporary Trade Directory Entries Name: The Wash House Location: 228, West End Lane, London, NW6 1UR Classification: Laundries & Launderettes Status: Inactive Positional Accuracy: Automatically positioned to the address	A17SE (NW)	826	-	525510 185104
104	Contemporary Trade Directory Entries Name: Barovine Location: 1 Rutland Mews, London, NW8 0RF Classification: Electronic Component Manufacturers & Distributors Status: Inactive Positional Accuracy: Manually positioned within the geographical locality	A8SW (S)	850	-	526011 183650

Map ID	Details	Quadrant Reference (Compass Direction)	Estimated Distance From Site	Contact	NGR
104	Contemporary Trade Directory Entries Name: Browns Fireplaces Location: 81, Abbey Road, LONDON, NW8 0AE Classification: Fireplaces & Mantelpieces Status: Active Positional Accuracy: Automatically positioned to the address	A8SW (S)	853	-	525999 183649
104	Contemporary Trade Directory Entries Name: Gus Davies Location: 67, Abbey Road, London, NW8 0AE Classification: Builders' Merchants Status: Inactive Positional Accuracy: Automatically positioned to the address	A8SW (S)	881	-	526028 183617
104	Contemporary Trade Directory Entries Name: Dee West Location: 91, Boundary Road, London, NW8 0RG Classification: Dry Cleaners Status: Inactive Positional Accuracy: Automatically positioned to the address	A8SW (S)	887	-	525983 183617
104	Contemporary Trade Directory Entries Name: Olympic Press Ltd Location: 93, Boundary Road, London, NW8 0RG Classification: Printers Status: Inactive Positional Accuracy: Automatically positioned to the address	A8SW (S)	892	-	525979 183613
105	Contemporary Trade Directory Entries Name: Townsends Location: 106, Boundary Road, London, NW8 0RH Classification: Fireplaces & Mantelpieces Status: Inactive Positional Accuracy: Automatically positioned to the address	A8SW (S)	872	-	525952 183636
105	Contemporary Trade Directory Entries Name: Clean Team Ltd Location: 116, Boundary Road, London, NW8 0RH Classification: Cleaning Services - Domestic Status: Inactive Positional Accuracy: Automatically positioned to the address	A8SW (S)	897	-	525938 183614
106	Contemporary Trade Directory Entries Name: Wallace Paint Removal Location: Unit 6, London, NW6 1LG Classification: Paint & Varnish Stripping Status: Inactive Positional Accuracy: Manually positioned within the geographical locality	A17SE (NW)	874	-	525492 185152
107	Contemporary Trade Directory Entries Name: Absolute Chiropractic Ltd Location: 21a, Dennington Park Road, London, NW6 1BB Classification: Sand, Gravel & Other Aggregates Status: Inactive Positional Accuracy: Automatically positioned to the address	A17SW (NW)	884	-	525322 184956
108	Contemporary Trade Directory Entries Name: Major Environmental Services Location: 12, Lowfield Road, London, NW6 2PR Classification: Pest & Vermin Control Status: Inactive Positional Accuracy: Automatically positioned to the address	A12SW (W)	884	-	525202 184492
109	Contemporary Trade Directory Entries Name: Maximus Property Services Ltd Location: 459, Finchley Road, LONDON, NW3 6HN Classification: Cleaning Services - Domestic Status: Inactive Positional Accuracy: Automatically positioned to the address	A17NE (NW)	889	-	525683 185306
109	Contemporary Trade Directory Entries Name: Sara Bespoke Curtains Ltd Location: 459, Finchley Road, London, NW3 6HN Classification: Blinds, Awnings & Canopies Status: Active Positional Accuracy: Automatically positioned to the address	A17NE (NW)	889	-	525683 185306
109	Contemporary Trade Directory Entries Name: Mfk Ltd Location: 461, Finchley Road, London, NW3 6HN Classification: Electronic Equipment - Manufacturers & Assemblers Status: Inactive Positional Accuracy: Automatically positioned to the address	A17NE (NW)	895	-	525678 185310

Map ID	Details	Quadrant Reference (Compass Direction)	Estimated Distance From Site	Contact	NGR
109	Contemporary Trade Directory Entries Name: Look New Drycleaners Location: 334, West End Lane, London, NW6 1LN Classification: Dry Cleaners Status: Active Positional Accuracy: Automatically positioned to the address	A17NE (NW)	905	-	525653 185309
109	Contemporary Trade Directory Entries Name: Global Medical Trading Ltd Location: A, 338, West End Lane, London, NW6 1LN Classification: Chemicals - Distributors & Wholesalers Status: Inactive Positional Accuracy: Automatically positioned to the address	A17NE (NW)	905	-	525661 185312
110	Contemporary Trade Directory Entries Name: Edmond Domestic Appliances Location: 77, Kingsgate Road, London, NW6 4JY Classification: Domestic Appliances - Servicing, Repairs & Parts Status: Inactive Positional Accuracy: Automatically positioned to the address	A12SW (W)	898	-	525246 184191
110	Contemporary Trade Directory Entries Name: Roger La Borde Inc Nicholls Shipping Location: 87, Kingsgate Road, London, NW6 4JY Classification: Greeting Card Publishers & Wholesalers Status: Inactive Positional Accuracy: Automatically positioned to the address	A12SW (W)	899	-	525237 184213
110	Contemporary Trade Directory Entries Name: Roger La Borde Location: Flat, 87, Kingsgate Road, London, NW6 4JY Classification: Greeting Card Publishers & Wholesalers Status: Active Positional Accuracy: Automatically positioned to the address	A12SW (W)	899	-	525237 184213
110	Contemporary Trade Directory Entries Name: Uk Cleaning Supplies Location: 85, Kingsgate Road, London, NW6 4JY Classification: Cleaning Services - Commercial Status: Inactive Positional Accuracy: Automatically positioned to the address	A12SW (W)	899	-	525239 184209
111	Contemporary Trade Directory Entries Name: Pyramid Cleaners Location: 52, Belsize Lane, London, NW3 5AR Classification: Dry Cleaners Status: Active Positional Accuracy: Automatically positioned to the address	A19SE (NE)	905	-	526874 184984
112	Contemporary Trade Directory Entries Name: Perfect Dry Cleaners Location: 55, Abbey Road, London, NW8 0AD Classification: Dry Cleaners Status: Active Positional Accuracy: Automatically positioned to the address	A8SW (S)	915	-	526067 183581
113	Contemporary Trade Directory Entries Name: German Auto Care Location: 1-2, Liddell Road, London, NW6 2EW Classification: Garage Services Status: Inactive Positional Accuracy: Automatically positioned to the address	A12NW (W)	917	-	525223 184823
113	Contemporary Trade Directory Entries Name: German Autocare Location: 1-2, Liddell Road, London, NW6 2EW Classification: Garage Services Status: Inactive Positional Accuracy: Automatically positioned to the address	A12NW (W)	917	-	525223 184823
113	Contemporary Trade Directory Entries Name: German Autocare Location: 1-2, Liddell Road, London, NW6 2EW Classification: Garage Services Status: Inactive Positional Accuracy: Automatically positioned to the address	A12NW (W)	917	-	525223 184823
113	Contemporary Trade Directory Entries Name: German Autocare Location: 1-2, Liddell Road, London, NW6 2EW Classification: Car Body Repairs Status: Inactive Positional Accuracy: Automatically positioned to the address	A12NW (W)	917	-	525223 184823

Map ID	Details	Quadrant Reference (Compass Direction)	Estimated Distance From Site	Contact	NGR
114	Contemporary Trade Directory Entries Name: Keogh Joinery Location: 134, Iverson Road, London, NW6 2HH Classification: Joinery Manufacturers Status: Active Positional Accuracy: Automatically positioned to the address	A12NW (W)	931	-	525169 184671
115	Contemporary Trade Directory Entries Name: Amherst Walkie Talkie Centre Location: 70a, Kingsgate Road, London, NW6 4TE Classification: Radio Communication Equipment Status: Active Positional Accuracy: Automatically positioned to the address	A7NW (W)	933	-	525223 184157
115	Contemporary Trade Directory Entries Name: Amherst Enterprises Location: 70, Kingsgate Road, London, NW6 4TE Classification: Radio Communication Equipment Status: Inactive Positional Accuracy: Automatically positioned to the address	A7NW (W)	933	-	525223 184157
115	Contemporary Trade Directory Entries Name: Cleaning Services Location: 5, Grange Place, LONDON, NW6 4JU Classification: Carpet, Curtain & Upholstery Cleaners Status: Active Positional Accuracy: Automatically positioned to the address	A7NW (SW)	972	-	525198 184114
116	Contemporary Trade Directory Entries Name: Nineteen (Uk) Ltd Location: 369, West End Lane, London, NW6 1LP Classification: Telecommunications Equipment & Systems Status: Inactive Positional Accuracy: Automatically positioned to the address	A17NE (NW)	935	-	525627 185329
116	Contemporary Trade Directory Entries Name: Five Star Location: 469, Finchley Road, London, NW3 6HS Classification: Dry Cleaners Status: Inactive Positional Accuracy: Automatically positioned to the address	A17NE (NW)	942	-	525635 185340
116	Contemporary Trade Directory Entries Name: Jav'S 5 Star Dry Cleaners Location: 469, Finchley Road, London, NW3 6HS Classification: Dry Cleaners Status: Inactive Positional Accuracy: Automatically positioned to the address	A17NE (NW)	942	-	525635 185340
116	Contemporary Trade Directory Entries Name: Classic Cleaners Location: 475, Finchley Road, London, NW3 6HS Classification: Dry Cleaners Status: Inactive Positional Accuracy: Automatically positioned to the address	A17NE (NW)	957	-	525623 185351
116	Contemporary Trade Directory Entries Name: North London Gates & Railings Location: 489, Finchley Road, London, NW3 6HS Classification: Gate Manufacturers Status: Active Positional Accuracy: Automatically positioned to the address	A17NE (NW)	993	-	525593 185376
117	Contemporary Trade Directory Entries Name: Wheel Fix It Location: 1, Linstead Street, London, NW6 2HB Classification: Alloys Status: Active Positional Accuracy: Automatically positioned to the address	A12NW (W)	937	-	525150 184530
118	Contemporary Trade Directory Entries Name: Mark 2 Services Location: Inglewood Garage, Inglewood Road, London, NW6 1QY Classification: Garage Services Status: Inactive Positional Accuracy: Automatically positioned to the address	A17SW (NW)	943	-	525374 185130
119	Contemporary Trade Directory Entries Name: Bisque Ltd Location: 244, Belsize Road, London, NW6 4BT Classification: Heating Equipment - Sales & Service Status: Inactive Positional Accuracy: Automatically positioned to the address	A7SE (SW)	947	-	525552 183725

Map ID	Details	Quadrant Reference (Compass Direction)	Estimated Distance From Site	Contact	NGR
119	Contemporary Trade Directory Entries Name: Belle Size Location: 246a, Belsize Road, London, NW6 4BT Classification: Dry Cleaners Status: Active Positional Accuracy: Automatically positioned to the address	A7SE (SW)	951	-	525548 183722
119	Contemporary Trade Directory Entries Name: Olympic T C R Location: 250, Belsize Road, London, NW6 4BT Classification: Garage Services Status: Inactive Positional Accuracy: Automatically positioned to the address	A7SE (SW)	954	-	525531 183731
120	Contemporary Trade Directory Entries Name: St. Johns Wood Heating Services Ltd Location: 15, Birchington Road, London, NW6 4LL Classification: Boilers - Servicing, Replacements & Repairs Status: Inactive Positional Accuracy: Automatically positioned to the address	A7NW (SW)	957	-	525411 183832
121	Contemporary Trade Directory Entries Name: Prisms Glass Design Location: Unit 31, Kingsgate Workshops 110-116, Kingsgate Road, London, NW6 2JG Classification: Stained Glass Designers & Producers Status: Active Positional Accuracy: Automatically positioned to the address	A12SW (W)	960	-	525136 184369
121	Contemporary Trade Directory Entries Name: Norman Scott Location: Kingsgate Workshops, 110-116, Kingsgate Road, London, NW6 2JG Classification: Textile Manufacturing Status: Inactive Positional Accuracy: Manually positioned to the address or location	A12SW (W)	960	-	525136 184369
121	Contemporary Trade Directory Entries Name: Tim Hine Location: Kingsgate Workshops, 110-116, Kingsgate Road, London, NW6 2JG Classification: Furniture Manufacturers - Home & Office Status: Inactive Positional Accuracy: Manually positioned to the address or location	A12SW (W)	960	-	525136 184369
121	Contemporary Trade Directory Entries Name: Flipit Location: Unit 31, Kingsgate Workshops, 110-116, Kingsgate Road, London, NW6 2JG Classification: Furniture Manufacturers - Home & Office Status: Inactive Positional Accuracy: Manually positioned to the address or location	A12SW (W)	960	-	525136 184369
121	Contemporary Trade Directory Entries Name: P Eastham Location: Kingsgate Workshops, 110-116, Kingsgate Road, London, NW6 2JG Classification: Printers Status: Inactive Positional Accuracy: Manually positioned to the address or location	A12SW (W)	960	-	525136 184369
121	Contemporary Trade Directory Entries Name: Alan Johnson Location: Kingsgate Workshops, 110-116, Kingsgate Road, London, NW6 2JG Classification: Homefurnishings - Manufacturers Status: Active Positional Accuracy: Automatically positioned to the address	A12SW (W)	961	-	525136 184369
121	Contemporary Trade Directory Entries Name: Knowles & Christou Location: Unit 44, Kingsgate Workshops, 110-116, Kingsgate Road, London, NW6 2JG Classification: Soft Furnishings - Manufacturers Status: Inactive Positional Accuracy: Automatically positioned to the address	A12SW (W)	961	-	525136 184369
121	Contemporary Trade Directory Entries Name: Chris Bramble Ceramics Location: Kingsgate Workshops, 110-116, Kingsgate Road, London, NW6 2JG Classification: Ceramic Manufacturers, Supplies & Services Status: Active Positional Accuracy: Automatically positioned to the address	A12SW (W)	961	-	525136 184369
121	Contemporary Trade Directory Entries Name: Woodrush Location: Kingsgate Workshops, 110-116, Kingsgate Road, London, NW6 2JG Classification: Cabinet Makers Status: Inactive Positional Accuracy: Manually positioned to the address or location	A12SW (W)	961	-	525136 184369

Map ID	Details	Quadrant Reference (Compass Direction)	Estimated Distance From Site	Contact	NGR
122	Contemporary Trade Directory Entries Name: Florian Leonhard Fine Violins Location: 3, Froggnal Lane, London, NW3 7DY Classification: Musical Instrument - Manufacturers Status: Active Positional Accuracy: Automatically positioned to the address	A17NE (NW)	963	-	525716 185404
123	Contemporary Trade Directory Entries Name: Xero Graphics Location: 29, Liddell Road, London, NW6 2EW Classification: Copying & Duplicating Machines & Supplies Status: Inactive Positional Accuracy: Automatically positioned to the address	A12NW (W)	963	-	525164 184789
123	Contemporary Trade Directory Entries Name: Longevity Textile Location: 28, Liddell Road, London, NW6 2EW Classification: Antiques - Repairing & Restoring Status: Inactive Positional Accuracy: Automatically positioned to the address	A12NW (W)	972	-	525155 184791
124	Contemporary Trade Directory Entries Name: Jane Zagel Location: 31, Pandora Road, London, NW6 1TS Classification: Art Restoration & Picture Cleaning Status: Active Positional Accuracy: Automatically positioned to the address	A17SW (NW)	966	-	525223 184945
124	Contemporary Trade Directory Entries Name: Maher Martin N Location: 30, Pandora Road, London, NW6 1TT Classification: Boilers - Servicing, Replacements & Repairs Status: Inactive Positional Accuracy: Automatically positioned to the address	A17SW (NW)	988	-	525220 184988
125	Contemporary Trade Directory Entries Name: Sparkle Location: 329, West End Lane, London, NW6 1RS Classification: Dry Cleaners Status: Active Positional Accuracy: Automatically positioned to the address	A17NW (NW)	988	-	525383 185205
126	Contemporary Trade Directory Entries Name: Perfect Clean Location: Flat 12, Lavington, 24, Greville Place, London, NW6 5JU Classification: Carpet, Curtain & Upholstery Cleaners Status: Active Positional Accuracy: Automatically positioned to the address	A8SW (S)	988	-	525935 183522
127	Fuel Station Entries Name: Hampstead Service Station Location: 104a, Finchley Road, London, NW3 5EY Brand: BP Premises Type: Petrol Station Status: Open Positional Accuracy: Automatically positioned to the address	A14NW (E)	367	-	526471 184554
128	Fuel Station Entries Name: Boundary Road Service Station Location: 150 Loudon Road, St Johns Wood, LONDON, NW8 0DH Brand: Total Premises Type: Not Applicable Status: Obsolete Positional Accuracy: Automatically positioned to the address	A8NE (SE)	624	-	526423 183961
129	Fuel Station Entries Name: Loudon Road Service Station Location: 21a, Loudon Road, St Johns Wood, London, Greater London, NW8 0NB Brand: Unbranded Premises Type: Not Applicable Status: Obsolete Positional Accuracy: Manually positioned to the address or location	A8SE (S)	878	-	526375 183661
130	Fuel Station Entries Name: Cavendish Motors Location: West End Lane, LONDON, Greater London, NW6 1XF Brand: OBSOLETE Premises Type: Not Applicable Status: Obsolete Positional Accuracy: Manually positioned to the road within the address or location	A17NW (NW)	962	-	525412 185197

Map ID	Details	Quadrant Reference (Compass Direction)	Estimated Distance From Site	Contact	NGR
131	Points of Interest - Commercial Services Name: L T C Distribution Location: 19a Canfield Place, London, NW6 3BT Category: Transport, Storage and Delivery Class Code: Distribution and Haulage Positional Accuracy: Positioned to address or location	A13NE (N)	221	8	526178 184721
131	Points of Interest - Commercial Services Name: L T C Distribution Location: 1-3 Canfield Place, London, NW6 3BT Category: Transport, Storage and Delivery Class Code: Distribution and Haulage Positional Accuracy: Positioned to address or location	A13NE (NE)	235	8	526251 184691
132	Points of Interest - Commercial Services Name: IMO - arc Clean Car Centres Location: O2 Centre 255, Finchley Road, London, NW3 6LU Category: Personal, Consumer and other Services Class Code: Vehicle Cleaning Services Positional Accuracy: Positioned to address or location	A13NE (N)	297	8	526196 184795
132	Points of Interest - Commercial Services Name: IMO - arc Clean Car Centres Location: O2 Centre 255, Finchley Road, London, NW3 6LU Category: Personal, Consumer and other Services Class Code: Vehicle Cleaning Services Positional Accuracy: Positioned to address or location	A13NE (N)	297	8	526196 184795
132	Points of Interest - Commercial Services Name: IMO - arc Clean Car Centres Location: O2 Centre 255, Finchley Road, London, NW3 6LU Category: Personal, Consumer and other Services Class Code: Vehicle Cleaning Services Positional Accuracy: Positioned to address or location	A13NE (N)	297	8	526196 184795
133	Points of Interest - Commercial Services Name: Schmitt Automobile Services Ltd Location: 109 Goldhurst Terrace, London, NW6 3HA Category: Repair and Servicing Class Code: Vehicle Repair, Testing and Servicing Positional Accuracy: Positioned to address or location	A13SE (SE)	319	8	526282 184233
133	Points of Interest - Commercial Services Name: Schmitt Automobile Services Ltd Location: 109 Goldhurst Terrace, London, NW6 3HA Category: Repair and Servicing Class Code: Vehicle Repair, Testing and Servicing Positional Accuracy: Positioned to address or location	A13SE (SE)	319	8	526282 184233
134	Points of Interest - Commercial Services Name: Dexsil-vitasil Distributor Within Agedefy Ltd Location: 38 Rosemont Road, London, NW3 6NE Category: Transport, Storage and Delivery Class Code: Distribution and Haulage Positional Accuracy: Positioned to address or location	A18SW (N)	371	8	526019 184881
134	Points of Interest - Commercial Services Name: Carmel Motors Location: 16 Rosemont Road, London, NW3 6NE Category: Repair and Servicing Class Code: Vehicle Repair, Testing and Servicing Positional Accuracy: Positioned to address or location	A18SW (N)	398	8	526088 184915
134	Points of Interest - Commercial Services Name: Carmel Motors Location: 16 Rosemont Road, London, NW3 6NE Category: Repair and Servicing Class Code: Vehicle Repair, Testing and Servicing Positional Accuracy: Positioned to address or location	A18SW (N)	398	8	526088 184915
134	Points of Interest - Commercial Services Name: Victory Motorcycles Location: 15 Rosemont Road, London, NW3 6NG Category: Repair and Servicing Class Code: Vehicle Repair, Testing and Servicing Positional Accuracy: Positioned to address or location	A18SW (N)	421	8	526054 184936
134	Points of Interest - Commercial Services Name: Porchetech Location: 9 Rosemont Road, London, NW3 6NG Category: Repair and Servicing Class Code: Vehicle Repair, Testing and Servicing Positional Accuracy: Positioned to address or location	A18SW (N)	431	8	526093 184948

Map ID	Details	Quadrant Reference (Compass Direction)	Estimated Distance From Site	Contact	NGR
134	Points of Interest - Commercial Services Name: Porchetech Location: 9 Rosemont Road, London, NW3 6NG Category: Repair and Servicing Class Code: Vehicle Repair, Testing and Servicing Positional Accuracy: Positioned to address or location	A18SW (N)	431	8	526093 184948
135	Points of Interest - Commercial Services Name: American Wheels Location: 16 Frognal Parade, London, NW3 5HH Category: Repair and Servicing Class Code: Vehicle Repair, Testing and Servicing Positional Accuracy: Positioned to address or location	A18SE (N)	437	8	526207 184939
135	Points of Interest - Commercial Services Name: E-numberplates Location: 176 Finchley Road, London, NW3 6BT Category: Repair and Servicing Class Code: Vehicle Repair, Testing and Servicing Positional Accuracy: Positioned to address or location	A18SE (N)	500	8	526169 185011
136	Points of Interest - Commercial Services Name: Volvo Cars London Location: 1a Northways Parade, London, NW3 5EN Category: Repair and Servicing Class Code: Vehicle Repair, Testing and Servicing Positional Accuracy: Positioned to address or location	A14SW (E)	476	8	526584 184491
136	Points of Interest - Commercial Services Name: Speedway Autocare Location: 1 Northways Parade, London, NW3 5EN Category: Repair and Servicing Class Code: Vehicle Repair, Testing and Servicing Positional Accuracy: Positioned to address or location	A14SW (E)	488	8	526596 184482
136	Points of Interest - Commercial Services Name: Speedway Autocare Ltd Location: 1 Northways Parade, London, NW3 5EN Category: Repair and Servicing Class Code: Vehicle Repair, Testing and Servicing Positional Accuracy: Positioned to address or location	A14SW (E)	488	8	526596 184482
136	Points of Interest - Commercial Services Name: Speedway Location: 1 Northways Parade, London, NW3 5EN Category: Repair and Servicing Class Code: Vehicle Repair, Testing and Servicing Positional Accuracy: Positioned to address or location	A14SW (E)	488	8	526596 184482
137	Points of Interest - Commercial Services Name: G M Deery Location: 22 West Hampstead Mews, London, NW6 3BB Category: Repair and Servicing Class Code: Vehicle Repair, Testing and Servicing Positional Accuracy: Positioned to address or location	A12NE (W)	487	8	525603 184571
137	Points of Interest - Commercial Services Name: G M Deery Location: 22 West Hampstead Mews, London, NW6 3BB Category: Repair and Servicing Class Code: Vehicle Repair, Testing and Servicing Positional Accuracy: Positioned to address or location	A12NE (W)	487	8	525603 184571
137	Points of Interest - Commercial Services Name: Lomia Ltd Location: 11 West Hampstead Mews, London, NW6 3BB Category: Repair and Servicing Class Code: Vehicle Repair, Testing and Servicing Positional Accuracy: Positioned to address or location	A12NE (W)	499	8	525587 184524
137	Points of Interest - Commercial Services Name: Kwik Kar Service Centre Location: 11 West Hampstead Mews, London, NW6 3BB Category: Repair and Servicing Class Code: Vehicle Repair, Testing and Servicing Positional Accuracy: Positioned to address or location	A12NE (W)	499	8	525587 184524
137	Points of Interest - Commercial Services Name: K & P Coachworks Location: 13 West Hampstead Mews, London, NW6 3BB Category: Repair and Servicing Class Code: Vehicle Repair, Testing and Servicing Positional Accuracy: Positioned to address or location	A12NE (W)	514	8	525572 184524

Map ID	Details	Quadrant Reference (Compass Direction)	Estimated Distance From Site	Contact	NGR
137	Points of Interest - Commercial Services Name: K & P Coachworks Location: 13 West Hampstead Mews, London, NW6 3BB Category: Repair and Servicing Class Code: Vehicle Repair, Testing and Servicing Positional Accuracy: Positioned to address or location	A12NE (W)	514	8	525572 184524
138	Points of Interest - Commercial Services Name: Automotive Couture UK Ltd Location: 186 Finchley Road, London, NW3 6BX Category: Repair and Servicing Class Code: Vehicle Repair, Testing and Servicing Positional Accuracy: Positioned to address or location	A18SE (N)	517	8	526151 185030
139	Points of Interest - Commercial Services Name: Thorne Henderson Location: 79 Loudoun Road, London, NW8 0DQ Category: Transport, Storage and Delivery Class Code: Distribution and Haulage Positional Accuracy: Positioned to address or location	A8NE (SE)	555	8	526346 183997
140	Points of Interest - Commercial Services Name: L & L Car Services Location: 134 West End Lane, London, NW6 1SA Category: Repair and Servicing Class Code: Vehicle Repair, Testing and Servicing Positional Accuracy: Positioned to address or location	A12NE (W)	573	8	525551 184715
140	Points of Interest - Commercial Services Name: Olympic Recovery Location: 187 West End La, London, NW6 2LJ Category: Repair and Servicing Class Code: Vehicle Repair, Testing and Servicing Positional Accuracy: Positioned to address or location	A12NE (W)	598	8	525512 184680
140	Points of Interest - Commercial Services Name: Dallas Hand Car Wash Ltd Location: 187 West End Lane, London, NW6 2LJ Category: Personal, Consumer and other Services Class Code: Vehicle Cleaning Services Positional Accuracy: Positioned to address or location	A12NE (W)	598	8	525513 184680
140	Points of Interest - Commercial Services Name: Pink Car Wash Location: 185 West End Lane, London, NW6 2LJ Category: Personal, Consumer and other Services Class Code: Vehicle Cleaning Services Positional Accuracy: Positioned to address or location	A12NE (W)	605	8	525504 184679
140	Points of Interest - Commercial Services Name: Slocombes Motorcycles Location: Unit 1 Woodley Park, 187 West End Lane, London, NW6 2LJ Category: Repair and Servicing Class Code: Vehicle Repair, Testing and Servicing Positional Accuracy: Positioned to address or location	A12NE (W)	627	8	525483 184684
141	Points of Interest - Commercial Services Name: Kar Dok Location: Regency Service Station 96, Finchley Road, London, NW3 5EL Category: Repair and Servicing Class Code: Vehicle Repair, Testing and Servicing Positional Accuracy: Positioned to address or location	A14SW (SE)	657	8	526690 184196
141	Points of Interest - Commercial Services Name: kar-dok.com Location: Regency Service Station 96, Finchley Road, London, NW3 5EL Category: Repair and Servicing Class Code: Vehicle Repair, Testing and Servicing Positional Accuracy: Positioned to address or location	A14SW (SE)	657	8	526690 184196
141	Points of Interest - Commercial Services Name: Golf Doktor Location: 96 Regency Pde, Finchley Rd, London, NW3 5EG Category: Repair and Servicing Class Code: Vehicle Repair, Testing and Servicing Positional Accuracy: Positioned to address or location	A9NW (SE)	675	8	526693 184165
142	Points of Interest - Commercial Services Name: Geetas Food Location: Flat 27 Southbury 144, Loudoun Road, London, NW8 0RY Category: Transport, Storage and Delivery Class Code: Distribution and Haulage Positional Accuracy: Positioned to address or location	A9NW (SE)	660	8	526444 183932

Map ID	Details	Quadrant Reference (Compass Direction)	Estimated Distance From Site	Contact	NGR
143	Points of Interest - Commercial Services Name: Slipstream Autos Location: 131-177 Corner Of Abbey Road, London, NW6 4AB Category: Repair and Servicing Class Code: Vehicle Repair, Testing and Servicing Positional Accuracy: Positioned to address or location	A8NW (SW)	705	8	525766 183876
144	Points of Interest - Commercial Services Name: American Carwash Location: Flat 9-10 148, Abbey Road, London, NW6 4SR Category: Personal, Consumer and other Services Class Code: Vehicle Cleaning Services Positional Accuracy: Positioned to address or location	A7NE (SW)	733	8	525527 184037
145	Points of Interest - Commercial Services Name: Daleham Garage Location: 14 Daleham Mews, London, NW3 5DB Category: Repair and Servicing Class Code: Vehicle Repair, Testing and Servicing Positional Accuracy: Positioned to address or location	A19SW (NE)	752	8	526749 184894
145	Points of Interest - Commercial Services Name: Daleham Garage Location: 14 Daleham Mews, London, NW3 5DB Category: Repair and Servicing Class Code: Vehicle Repair, Testing and Servicing Positional Accuracy: Positioned to address or location	A19SW (NE)	752	8	526749 184894
145	Points of Interest - Commercial Services Name: Auto Reliant Suspension Co Location: 25 Daleham Mews, London, NW3 5DB Category: Repair and Servicing Class Code: Vehicle Repair, Testing and Servicing Positional Accuracy: Positioned to address or location	A19SW (NE)	763	8	526768 184884
145	Points of Interest - Commercial Services Name: J R J Motors Location: 25 Daleham Mews, London, NW3 5DB Category: Repair and Servicing Class Code: Vehicle Repair, Testing and Servicing Positional Accuracy: Positioned to address or location	A19SW (NE)	763	8	526768 184884
145	Points of Interest - Commercial Services Name: Continental Autos Location: 10 Daleham Mews, London, NW3 5DB Category: Repair and Servicing Class Code: Vehicle Repair, Testing and Servicing Positional Accuracy: Positioned to address or location	A19SW (NE)	764	8	526749 184917
145	Points of Interest - Commercial Services Name: Continental Autos Location: 10 Daleham Mews, London, NW3 5DB Category: Repair and Servicing Class Code: Vehicle Repair, Testing and Servicing Positional Accuracy: Positioned to address or location	A19SW (NE)	764	8	526749 184917
145	Points of Interest - Commercial Services Name: Comac Motors Location: 19 Daleham Mews, London, NW3 5DB Category: Repair and Servicing Class Code: Vehicle Repair, Testing and Servicing Positional Accuracy: Positioned to address or location	A19SW (NE)	779	8	526770 184911
145	Points of Interest - Commercial Services Name: Comac Motors Location: 13 Daleham Mews, London, NW3 5DB Category: Repair and Servicing Class Code: Vehicle Repair, Testing and Servicing Positional Accuracy: Positioned to address or location	A19SE (NE)	795	8	526773 184937
146	Points of Interest - Commercial Services Name: Johnny's Location: Abbey Road Motorist Centre 131-179, Belsize Road, London, NW6 4AQ Category: Repair and Servicing Class Code: Vehicle Repair, Testing and Servicing Positional Accuracy: Positioned to address or location	A7SE (SW)	820	8	525704 183778
146	Points of Interest - Commercial Services Name: P & O Motors Location: Abbey Road Motorist Centre 131-179, Belsize Road, London, NW6 4AQ Category: Repair and Servicing Class Code: Vehicle Repair, Testing and Servicing Positional Accuracy: Positioned to address or location	A7SE (SW)	820	8	525704 183778

Map ID	Details	Quadrant Reference (Compass Direction)	Estimated Distance From Site	Contact	NGR
146	Points of Interest - Commercial Services Name: A.N.S. Location: Abbey Road Motorist Centre 131-179, Belsize Road, London, NW6 4AQ Category: Repair and Servicing Class Code: Vehicle Repair, Testing and Servicing Positional Accuracy: Positioned to address or location	A7SE (SW)	820	8	525704 183778
146	Points of Interest - Commercial Services Name: Johnnys MOT Location: Abbey Road Motorist Centre 131-179, Belsize Road, London, NW6 4AQ Category: Repair and Servicing Class Code: Vehicle Repair, Testing and Servicing Positional Accuracy: Positioned to address or location	A7SE (SW)	820	8	525704 183778
146	Points of Interest - Commercial Services Name: Performance Auto Cars Location: Abbey Road Motorist Centre 131-179, Belsize Road, London, NW6 4AQ Category: Repair and Servicing Class Code: Vehicle Repair, Testing and Servicing Positional Accuracy: Positioned to address or location	A7SE (SW)	820	8	525704 183778
146	Points of Interest - Commercial Services Name: American Car Wash Location: Abbey Road Motorist Centre 131-179, Belsize Road, London, NW6 4AQ Category: Personal, Consumer and other Services Class Code: Vehicle Cleaning Services Positional Accuracy: Positioned to address or location	A7SE (SW)	820	8	525704 183778
146	Points of Interest - Commercial Services Name: Rainbow Autos Trading Location: Abbey Road Motorist Centre 131-179, Belsize Road, London, NW6 4AQ Category: Personal, Consumer and other Services Class Code: Vehicle Cleaning Services Positional Accuracy: Positioned to address or location	A7SE (SW)	820	8	525704 183778
146	Points of Interest - Commercial Services Name: American Carwash Within Abbey Road Motorist Centre Location: Abbey Road Motorist Centre 131-179, Belsize Road, London, NW6 4AQ Category: Personal, Consumer and other Services Class Code: Vehicle Cleaning Services Positional Accuracy: Positioned to address or location	A7SE (SW)	820	8	525704 183778
146	Points of Interest - Commercial Services Name: Redglade Motors Ltd Location: Abbey Road Motorist Centre 131-179, Belsize Road, London, NW6 4AQ Category: Repair and Servicing Class Code: Vehicle Repair, Testing and Servicing Positional Accuracy: Positioned to address or location	A7SE (SW)	820	8	525704 183778
146	Points of Interest - Commercial Services Name: Performance Auto Cars Location: Abbey Road Motorist Centre 131-179, Belsize Road, London, NW6 4AQ Category: Repair and Servicing Class Code: Vehicle Repair, Testing and Servicing Positional Accuracy: Positioned to address or location	A7SE (SW)	820	8	525704 183778
147	Points of Interest - Commercial Services Name: Overseas Marine & Transport Location: Flat 4 20, Lindfield Gardens, London, NW3 6PS Category: Transport, Storage and Delivery Class Code: Distribution and Haulage Positional Accuracy: Positioned to address or location	A18NW (N)	866	8	525999 185378
148	Points of Interest - Commercial Services Name: Major Environmental Services Location: 12 Lowfield Road, London, NW6 2PR Category: Contract Services Class Code: Pest and Vermin Control Positional Accuracy: Positioned to address or location	A12SW (W)	884	8	525202 184492
149	Points of Interest - Commercial Services Name: S M D Recycling Location: 461 Finchley Road, London, NW3 6HN Category: Recycling Services Class Code: Recycling, Reclamation and Disposal Positional Accuracy: Positioned to address or location	A17NE (NW)	895	8	525678 185310
149	Points of Interest - Commercial Services Name: Carmel Garage Location: 322 West End Lane, London, NW6 1LN Category: Repair and Servicing Class Code: Vehicle Repair, Testing and Servicing Positional Accuracy: Positioned to address or location	A17NE (NW)	908	8	525630 185299

Map ID	Details	Quadrant Reference (Compass Direction)	Estimated Distance From Site	Contact	NGR
150	Points of Interest - Commercial Services Name: German Autocare Location: 1-2 Liddell Road, London, NW6 2EW Category: Repair and Servicing Class Code: Vehicle Repair, Testing and Servicing Positional Accuracy: Positioned to address or location	A12NW (W)	917	8	525223 184823
150	Points of Interest - Commercial Services Name: German Autocare Location: 1-2 Liddell Road, London, NW6 2EW Category: Repair and Servicing Class Code: Vehicle Repair, Testing and Servicing Positional Accuracy: Positioned to address or location	A12NW (W)	917	8	525223 184823
150	Points of Interest - Commercial Services Name: German Autocare Location: 1-2 Liddell Road, London, NW6 2EW Category: Repair and Servicing Class Code: Vehicle Repair, Testing and Servicing Positional Accuracy: Positioned to address or location	A12NW (W)	917	8	525223 184823
150	Points of Interest - Commercial Services Name: Liddell Motors Ltd Location: 9-10 Liddell Road, London, NW6 2EW Category: Repair and Servicing Class Code: Vehicle Repair, Testing and Servicing Positional Accuracy: Positioned to address or location	A12NW (W)	992	8	525149 184837
151	Points of Interest - Commercial Services Name: Olympic T C R Location: 250 Belsize Road, London, NW6 4BT Category: Repair and Servicing Class Code: Vehicle Repair, Testing and Servicing Positional Accuracy: Positioned to address or location	A7SE (SW)	954	8	525531 183731
151	Points of Interest - Commercial Services Name: Olympic T C R Location: 250 Belsize Road, London, NW6 4BT Category: Repair and Servicing Class Code: Vehicle Repair, Testing and Servicing Positional Accuracy: Positioned to address or location	A7SE (SW)	954	8	525531 183731
151	Points of Interest - Commercial Services Name: Olympics T C R Location: 250 Belsize Road, London, NW6 4BT Category: Repair and Servicing Class Code: Vehicle Repair, Testing and Servicing Positional Accuracy: Positioned to address or location	A7SE (SW)	954	8	525531 183731
151	Points of Interest - Commercial Services Name: Kara Autos Location: 250 Belsize Road, London, NW6 4BT Category: Repair and Servicing Class Code: Vehicle Repair, Testing and Servicing Positional Accuracy: Positioned to address or location	A7SE (SW)	960	8	525535 183721
152	Points of Interest - Education and Health Name: Daleham House Location: 5 Daleham Gardens, London, NW3 5BY Category: Health Practitioners and Establishments Class Code: Hospitals Positional Accuracy: Positioned to address or location	A14NW (E)	619	8	526684 184727
153	Points of Interest - Manufacturing and Production Name: Works Location: NW6 Category: Industrial Features Class Code: Unspecified Works Or Factories Positional Accuracy: Positioned to an adjacent address or location	A12NE (NW)	550	8	525584 184735
154	Points of Interest - Manufacturing and Production Name: Works Location: Not Supplied Category: Industrial Features Class Code: Unspecified Works Or Factories Positional Accuracy: Positioned to an adjacent address or location	A12NE (W)	607	8	525505 184687
154	Points of Interest - Manufacturing and Production Name: Works Location: NW6 Category: Industrial Features Class Code: Unspecified Works Or Factories Positional Accuracy: Positioned to an adjacent address or location	A12NE (W)	607	8	525505 184687

Map ID	Details	Quadrant Reference (Compass Direction)	Estimated Distance From Site	Contact	NGR
155	Points of Interest - Manufacturing and Production Name: Works Location: Not Supplied Category: Industrial Features Class Code: Unspecified Works Or Factories Positional Accuracy: Positioned to an adjacent address or location	A12NW (W)	768	8	525348 184725
155	Points of Interest - Manufacturing and Production Name: Works Location: NW6 Category: Industrial Features Class Code: Unspecified Works Or Factories Positional Accuracy: Positioned to an adjacent address or location	A12NW (W)	769	8	525348 184727
156	Points of Interest - Manufacturing and Production Name: Zarka Marble Ltd Location: 43 Belsize Lane, London, NW3 5AU Category: Extractive Industries Class Code: Stone Quarrying and Preparation Positional Accuracy: Positioned to address or location	A19SE (NE)	860	8	526861 184917
156	Points of Interest - Manufacturing and Production Name: Zarka Marble Ltd Location: 43 Belsize Lane, London, NW3 5AU Category: Extractive Industries Class Code: Stone Quarrying and Preparation Positional Accuracy: Positioned to address or location	A19SE (NE)	860	8	526861 184917
157	Points of Interest - Manufacturing and Production Name: Works Location: Not Supplied Category: Industrial Features Class Code: Unspecified Works Or Factories Positional Accuracy: Positioned to an adjacent address or location	A12SW (W)	950	8	525149 184355
157	Points of Interest - Manufacturing and Production Name: Works Location: NW6 Category: Industrial Features Class Code: Unspecified Works Or Factories Positional Accuracy: Positioned to an adjacent address or location	A12SW (W)	950	8	525149 184355
158	Points of Interest - Manufacturing and Production Name: Fieldmount Terrazzo Ltd Location: 7-8 Liddell Road, London, NW6 2EW Category: Extractive Industries Class Code: Stone Quarrying and Preparation Positional Accuracy: Positioned to address or location	A12NW (W)	967	8	525174 184833
158	Points of Interest - Manufacturing and Production Name: Fieldmount Terrazzo Ltd Location: 7-8 Liddell Road, London, NW6 2EW Category: Extractive Industries Class Code: Stone Quarrying and Preparation Positional Accuracy: Positioned to address or location	A12NW (W)	967	8	525174 184833
159	Points of Interest - Manufacturing and Production Name: Stone of London Location: 485 Finchley Road, London, NW3 6HS Category: Extractive Industries Class Code: Stone Quarrying and Preparation Positional Accuracy: Positioned to address or location	A17NE (NW)	983	8	525601 185369
160	Points of Interest - Manufacturing and Production Name: Priory Works Location: NW6 Category: Industrial Features Class Code: Unspecified Works Or Factories Positional Accuracy: Positioned to address or location	A7SE (SW)	995	8	525509 183696
160	Points of Interest - Manufacturing and Production Name: Priory Works Location: Not Supplied Category: Industrial Features Class Code: Unspecified Works Or Factories Positional Accuracy: Positioned to an adjacent address or location	A7SE (SW)	996	8	525508 183696
160	Points of Interest - Manufacturing and Production Name: Works Location: NW6 Category: Industrial Features Class Code: Unspecified Works Or Factories Positional Accuracy: Positioned to an adjacent address or location	A7SE (SW)	997	8	525508 183695

Map ID	Details	Quadrant Reference (Compass Direction)	Estimated Distance From Site	Contact	NGR
161	Points of Interest - Public Infrastructure Name: BP Harmony Hampstead Service Centre Location: 104a Finchley Road, London, NW3 5EY Category: Road And Rail Class Code: Petrol and Fuel Stations Positional Accuracy: Positioned to address or location	A14NW (E)	367	8	526471 184554
161	Points of Interest - Public Infrastructure Name: BP Connect Location: 104a Finchley Road, London, NW3 5EY Category: Road And Rail Class Code: Petrol and Fuel Stations Positional Accuracy: Positioned to address or location	A14NW (E)	367	8	526471 184554
161	Points of Interest - Public Infrastructure Name: BP Service Station Location: 104a Finchley Road, London, NW3 5EY Category: Road And Rail Class Code: Petrol and Fuel Stations Positional Accuracy: Positioned to address or location	A14NW (E)	367	8	526471 184554
161	Points of Interest - Public Infrastructure Name: Hampstead Service Centre Location: A 104 Finchley Road, London, NW3 5EY Category: Road And Rail Class Code: Petrol and Fuel Stations Positional Accuracy: Positioned to address or location	A14NW (E)	367	8	526471 184554
161	Points of Interest - Public Infrastructure Name: Hampstead Service Station Location: 104a Finchley Road, London, NW3 5EY Category: Road And Rail Class Code: Petrol and Fuel Stations Positional Accuracy: Positioned to address or location	A14NW (E)	367	8	526471 184554
162	Points of Interest - Public Infrastructure Name: South Hampstead Rail Station Location: Loudoun Road, NW8 Category: Public Transport, Stations and Infrastructure Class Code: Railway Stations, Junctions and Halts Positional Accuracy: Positioned to address or location	A8NE (SE)	508	8	526379 184070
162	Points of Interest - Public Infrastructure Name: South Hampstead Station Location: Loudoun Road, NW8 Category: Public Transport, Stations and Infrastructure Class Code: Railway Stations, Junctions and Halts Positional Accuracy: Positioned to address or location	A8NE (SE)	508	8	526379 184070
163	Points of Interest - Public Infrastructure Name: Finchley Road & Frognal Rail Station Location: Finchley Road, NW3 Category: Public Transport, Stations and Infrastructure Class Code: Railway Stations, Junctions and Halts Positional Accuracy: Positioned to address or location	A18SW (N)	511	8	526047 185026
163	Points of Interest - Public Infrastructure Name: Finchley Road and Frognal Station Location: Finchley Road, NW3 Category: Public Transport, Stations and Infrastructure Class Code: Railway Stations, Junctions and Halts Positional Accuracy: Positioned to address or location	A18SW (N)	511	8	526047 185026
164	Points of Interest - Public Infrastructure Name: West Hampstead Rail Station Location: West End Lane, NW6 Category: Public Transport, Stations and Infrastructure Class Code: Railway Stations, Junctions and Halts Positional Accuracy: Positioned to address or location	A12NE (W)	552	8	525551 184648
164	Points of Interest - Public Infrastructure Name: West Hampstead Station Location: West End Lane, NW6 Category: Public Transport, Stations and Infrastructure Class Code: Railway Stations, Junctions and Halts Positional Accuracy: Positioned to address or location	A12NE (W)	552	8	525551 184648
165	Points of Interest - Public Infrastructure Name: West Hampstead Thameslink Rail Station Location: Sumatra Road, NW6 Category: Public Transport, Stations and Infrastructure Class Code: Railway Stations, Junctions and Halts Positional Accuracy: Positioned to address or location	A17SE (NW)	742	8	525424 184847

Map ID	Details	Quadrant Reference (Compass Direction)	Estimated Distance From Site	Contact	NGR
165	Points of Interest - Public Infrastructure Name: West Hampstead Thameslink Station Location: Sumatra Road, NW6 Category: Public Transport, Stations and Infrastructure Class Code: Railway Stations, Junctions and Halts Positional Accuracy: Positioned to address or location	A17SE (NW)	742	8	525424 184847
166	Points of Interest - Public Infrastructure Name: West Hampstead Fire Station Location: West Hampstead Fire Station 325, West End Lane, London, NW6 1RR Category: Central and Local Government Class Code: Fire Brigade Stations Positional Accuracy: Positioned to address or location	A17NW (NW)	969	8	525394 185189
167	Points of Interest - Recreational and Environmental Name: Play Area Location: Not Supplied Category: Recreational Class Code: Playgrounds Positional Accuracy: Positioned to an adjacent address or location	A13NE (N)	172	8	526110 184688
167	Points of Interest - Recreational and Environmental Name: Play Area Location: Broadhurst Gardens, NW6 Category: Recreational Class Code: Playgrounds Positional Accuracy: Positioned to address or location	A13NE (N)	174	8	526127 184687
168	Points of Interest - Recreational and Environmental Name: Playground Location: Not Supplied Category: Recreational Class Code: Playgrounds Positional Accuracy: Positioned to an adjacent address or location	A14SW (E)	384	8	526477 184395
168	Points of Interest - Recreational and Environmental Name: Playground Location: Harben Road, NW6 Category: Recreational Class Code: Playgrounds Positional Accuracy: Positioned to address or location	A14SW (E)	384	8	526479 184402
169	Points of Interest - Recreational and Environmental Name: Playground Location: Not Supplied Category: Recreational Class Code: Playgrounds Positional Accuracy: Positioned to an adjacent address or location	A9NW (SE)	554	8	526535 184149
169	Points of Interest - Recreational and Environmental Name: Playground Location: Hilgrove Road, NW6 Category: Recreational Class Code: Playgrounds Positional Accuracy: Positioned to an adjacent address or location	A9NW (SE)	554	8	526535 184149
169	Points of Interest - Recreational and Environmental Name: Playground Location: Not Supplied Category: Recreational Class Code: Playgrounds Positional Accuracy: Positioned to an adjacent address or location	A9NW (SE)	570	8	526558 184152
169	Points of Interest - Recreational and Environmental Name: Playground Location: Hilgrove Road, NW6 Category: Recreational Class Code: Playgrounds Positional Accuracy: Positioned to an adjacent address or location	A9NW (SE)	570	8	526558 184152
170	Points of Interest - Recreational and Environmental Name: Playground Location: Not Supplied Category: Recreational Class Code: Playgrounds Positional Accuracy: Positioned to an adjacent address or location	A8NE (S)	591	8	526174 183909
170	Points of Interest - Recreational and Environmental Name: Playground Location: Nr Rowley Way, NW8 Category: Recreational Class Code: Playgrounds Positional Accuracy: Positioned to an adjacent address or location	A8NE (S)	591	8	526174 183909

Map ID	Details	Quadrant Reference (Compass Direction)	Estimated Distance From Site	Contact	NGR
170	Points of Interest - Recreational and Environmental Name: Playground Location: Not Supplied Category: Recreational Class Code: Playgrounds Positional Accuracy: Positioned to an adjacent address or location	A8NE (S)	601	8	526153 183897
170	Points of Interest - Recreational and Environmental Name: Playground Location: Nr Rowley Way, NW8 Category: Recreational Class Code: Playgrounds Positional Accuracy: Positioned to an adjacent address or location	A8NE (S)	602	8	526153 183896
171	Points of Interest - Recreational and Environmental Name: Playground Location: Not Supplied Category: Recreational Class Code: Playgrounds Positional Accuracy: Positioned to an adjacent address or location	A8NW (S)	651	8	526032 183848
171	Points of Interest - Recreational and Environmental Name: Playground Location: Nr Rowley Way, NW8 Category: Recreational Class Code: Playgrounds Positional Accuracy: Positioned to an adjacent address or location	A8NW (S)	651	8	526032 183848
171	Points of Interest - Recreational and Environmental Name: Playground Location: Nr Rowley Way, NW8 Category: Recreational Class Code: Playgrounds Positional Accuracy: Positioned to address or location	A8SW (S)	669	8	526033 183830
171	Points of Interest - Recreational and Environmental Name: Playground Location: Not Supplied Category: Recreational Class Code: Playgrounds Positional Accuracy: Positioned to an adjacent address or location	A8SW (S)	670	8	526034 183829
171	Points of Interest - Recreational and Environmental Name: Playground Location: Not Supplied Category: Recreational Class Code: Playgrounds Positional Accuracy: Positioned to an adjacent address or location	A8SW (S)	714	8	525962 183795
171	Points of Interest - Recreational and Environmental Name: Playground Location: Nr Abbey Road, NW8 Category: Recreational Class Code: Playgrounds Positional Accuracy: Positioned to an adjacent address or location	A8SW (S)	714	8	525962 183795
171	Points of Interest - Recreational and Environmental Name: Play Centre Location: Not Supplied Category: Recreational Class Code: Playgrounds Positional Accuracy: Positioned to an adjacent address or location	A8SW (S)	743	8	525930 183773
172	Points of Interest - Recreational and Environmental Name: Playground Location: Avenue Road, NW3 Category: Recreational Class Code: Playgrounds Positional Accuracy: Positioned to address or location	A14SE (E)	717	8	526777 184244
172	Points of Interest - Recreational and Environmental Name: Adventure Playground Location: Not Supplied Category: Recreational Class Code: Playgrounds Positional Accuracy: Positioned to an adjacent address or location	A14SE (E)	730	8	526804 184281
173	Points of Interest - Recreational and Environmental Name: Play Area Location: Not Supplied Category: Recreational Class Code: Playgrounds Positional Accuracy: Positioned to an adjacent address or location	A17SE (NW)	750	8	525459 184923

Map ID	Details	Quadrant Reference (Compass Direction)	Estimated Distance From Site	Contact	NGR
173	Points of Interest - Recreational and Environmental Name: Play Area Location: Sandwell Crescent, NW6 Category: Recreational Class Code: Playgrounds Positional Accuracy: Positioned to address or location	A17SE (NW)	753	8	525456 184923
174	Points of Interest - Recreational and Environmental Name: Playground Location: Not Supplied Category: Recreational Class Code: Playgrounds Positional Accuracy: Positioned to an adjacent address or location	A7SE (SW)	852	8	525742 183723
174	Points of Interest - Recreational and Environmental Name: Playground Location: Langtry Road, NW8 Category: Recreational Class Code: Playgrounds Positional Accuracy: Positioned to an adjacent address or location	A7SE (SW)	852	8	525742 183723
175	Points of Interest - Recreational and Environmental Name: Playground Location: Not Supplied Category: Recreational Class Code: Playgrounds Positional Accuracy: Positioned to an adjacent address or location	A12NW (W)	980	8	525115 184647
175	Points of Interest - Recreational and Environmental Name: Playground Location: Iverson Road, NW6 Category: Recreational Class Code: Playgrounds Positional Accuracy: Positioned to an adjacent address or location	A12NW (W)	989	8	525106 184646
176	Underground Electrical Cables Unique Feature Identifier: 265524 Cable Status: Commissioned Cable Type: Pilot (Communication) Record Last Updated: 4th June 2013	A14SE (E)	670	9	526773 184419
177	Underground Electrical Cables Unique Feature Identifier: 265402 Cable Status: Commissioned Cable Type: Pilot (Communication) Record Last Updated: 4th June 2013	A14SE (E)	672	9	526775 184419
178	Underground Electrical Cables Unique Feature Identifier: 264471 Cable Status: Commissioned Cable Type: Pilot (Communication) Record Last Updated: 4th June 2013	A14SE (E)	673	9	526775 184412
179	Underground Electrical Cables Unique Feature Identifier: 265401 Cable Status: Commissioned Cable Type: Pilot (Communication) Record Last Updated: 4th June 2013	A14SE (E)	678	9	526779 184406
180	Underground Electrical Cables Unique Feature Identifier: 265525 Cable Status: Commissioned Cable Type: Pilot (Communication) Record Last Updated: 4th June 2013	A14NE (E)	702	9	526787 184681
181	Underground Electrical Cables Unique Feature Identifier: 265523 Cable Status: Commissioned Cable Type: Pilot (Communication) Record Last Updated: 4th June 2013	A14SE (E)	704	9	526799 184368

Map ID	Details	Quadrant Reference (Compass Direction)	Estimated Distance From Site	Contact	NGR
182	Underground Electrical Cables Unique Feature Identifier: 265403 Cable Status: Commissioned Cable Type: Pilot (Communication) Record Last: 4th June 2013 Updated:	A14NE (E)	704	9	526788 184682
183	Underground Electrical Cables Unique Feature Identifier: 265400 Cable Status: Commissioned Cable Type: Pilot (Communication) Record Last: 4th June 2013 Updated:	A14SE (E)	708	9	526803 184365
184	Underground Electrical Cables Unique Feature Identifier: 265545 Cable Status: Commissioned Cable Type: Pilot (Communication) Record Last: 4th June 2013 Updated:	A19SW (NE)	838	9	526654 185139
185	Underground Electrical Cables Unique Feature Identifier: 264253 Cable Status: Commissioned Cable Type: Pilot (Communication) Record Last: 4th June 2013 Updated:	A19SW (NE)	840	9	526656 185140
186	Underground Electrical Cables Unique Feature Identifier: 265405 Cable Status: Commissioned Cable Type: Pilot (Communication) Record Last: 4th June 2013 Updated:	A19NW (NE)	922	9	526656 185247
187	Underground Electrical Cables Unique Feature Identifier: 265547 Cable Status: Commissioned Cable Type: Pilot (Communication) Record Last: 4th June 2013 Updated:	A19NW (NE)	930	9	526660 185252
188	Underground Electrical Cables Unique Feature Identifier: 265546 Cable Status: Commissioned Cable Type: Pilot (Communication) Record Last: 4th June 2013 Updated:	A9NE (SE)	944	9	526964 184102
189	Underground Electrical Cables Unique Feature Identifier: 265399 Cable Status: Commissioned Cable Type: Pilot (Communication) Record Last: 4th June 2013 Updated:	A9NE (SE)	950	9	526968 184099

Agency & Hydrological	Version	Update Cycle
Contaminated Land Register Entries and Notices London Borough of Hackney - Environmental Health Department London Borough of Islington - Public Protection London Borough of Barnet - Environmental Health Department London Borough of Camden - Pollution Projects Team Royal Borough of Kensington And Chelsea - Environmental Services London Borough of Ealing - Environmental Health and Trading Standards Division London Borough of Haringey - Planning and Environmental Health Westminster City Council - Environmental Health Department London Borough of Hammersmith And Fulham - Environmental Health Department London Borough of Brent - Environmental Health Department	April 2015 August 2013 January 2015 March 2013 May 2014 October 2013 October 2014 October 2014 September 2013 September 2014	Annual Rolling Update Annual Rolling Update Annual Rolling Update Annual Rolling Update Annual Rolling Update Annual Rolling Update Annual Rolling Update Annual Rolling Update Annual Rolling Update Annual Rolling Update
Discharge Consents Environment Agency - Thames Region	July 2016	Quarterly
Enforcement and Prohibition Notices Environment Agency - Thames Region	March 2013	As notified
Integrated Pollution Controls Environment Agency - Thames Region	October 2008	Not Applicable
Integrated Pollution Prevention And Control Environment Agency - Thames Region	July 2016	Quarterly
Local Authority Integrated Pollution Prevention And Control London Borough of Barnet - Environmental Health Department London Borough of Islington - Environmental Health Department London Borough of Ealing - Environmental Health and Trading Standards Division London Borough of Haringey - Planning and Environmental Health London Borough of Hammersmith And Fulham - Environmental Health Department London Borough of Hackney - Environmental Health Department London Borough of Brent - Environmental Health Department Westminster City Council - Environmental Health Department London Borough of Camden - Pollution Projects Team Royal Borough of Kensington And Chelsea - Environmental Health Department	April 2013 January 2015 July 2015 June 2014 March 2014 March 2015 March 2016 November 2015 October 2014 September 2014	Annual Rolling Update Annual Rolling Update Annual Rolling Update Annual Rolling Update Annual Rolling Update Annual Rolling Update Annual Rolling Update Annual Rolling Update Annual Rolling Update Annual Rolling Update Annual Rolling Update
Local Authority Pollution Prevention and Controls London Borough of Barnet - Environmental Health Department London Borough of Islington - Environmental Health Department London Borough of Ealing - Environmental Health and Trading Standards Division London Borough of Haringey - Planning and Environmental Health London Borough of Hammersmith And Fulham - Environmental Health Department London Borough of Hackney - Environmental Health Department London Borough of Brent - Environmental Health Department Westminster City Council - Environmental Health Department London Borough of Camden - Pollution Projects Team London Borough of Waltham Forest - Environmental Health Department Royal Borough of Kensington And Chelsea - Environmental Health Department	December 2014 January 2015 July 2015 June 2014 March 2014 March 2015 March 2016 November 2015 October 2014 September 2014 September 2014	Annual Rolling Update Annual Rolling Update Annual Rolling Update Annual Rolling Update Annual Rolling Update Annual Rolling Update Annual Rolling Update Annual Rolling Update Annual Rolling Update Annual Rolling Update Annual Rolling Update
Local Authority Pollution Prevention and Control Enforcements London Borough of Barnet - Environmental Health Department London Borough of Islington - Environmental Health Department London Borough of Ealing - Environmental Health and Trading Standards Division London Borough of Haringey - Planning and Environmental Health London Borough of Hammersmith And Fulham - Environmental Health Department London Borough of Hackney - Environmental Health Department London Borough of Brent - Environmental Health Department Westminster City Council - Environmental Health Department London Borough of Camden - Pollution Projects Team Royal Borough of Kensington And Chelsea - Environmental Health Department	December 2014 January 2015 July 2015 June 2014 March 2014 March 2015 March 2016 November 2015 October 2014 September 2014	Annual Rolling Update Annual Rolling Update Annual Rolling Update Annual Rolling Update Annual Rolling Update Annual Rolling Update Annual Rolling Update Annual Rolling Update Annual Rolling Update Annual Rolling Update
Nearest Surface Water Feature Ordnance Survey	July 2012	Quarterly

Agency & Hydrological	Version	Update Cycle
Pollution Incidents to Controlled Waters Environment Agency - Thames Region	September 1999	Not Applicable
Prosecutions Relating to Authorised Processes Environment Agency - Thames Region	March 2013	As notified
Prosecutions Relating to Controlled Waters Environment Agency - Thames Region	March 2013	As notified
River Quality Environment Agency - Head Office	November 2001	Not Applicable
River Quality Biology Sampling Points Environment Agency - Head Office	July 2012	Annually
River Quality Chemistry Sampling Points Environment Agency - Head Office	July 2012	Annually
Substantiated Pollution Incident Register Environment Agency - Thames Region - North East Area	July 2016	Quarterly
Water Abstractions Environment Agency - Thames Region	July 2016	Quarterly
Water Industry Act Referrals Environment Agency - Thames Region	July 2016	Quarterly
Groundwater Vulnerability Environment Agency - Head Office	April 2015	Not Applicable
Drift Deposits Environment Agency - Head Office	January 1999	Not Applicable
Bedrock Aquifer Designations British Geological Survey - National Geoscience Information Service	August 2015	As notified
Superficial Aquifer Designations British Geological Survey - National Geoscience Information Service	August 2015	As notified
Source Protection Zones Environment Agency - Head Office	August 2016	Quarterly
Extreme Flooding from Rivers or Sea without Defences Environment Agency - Head Office	August 2016	Quarterly
Flooding from Rivers or Sea without Defences Environment Agency - Head Office	August 2016	Quarterly
Areas Benefiting from Flood Defences Environment Agency - Head Office	August 2016	Quarterly
Flood Water Storage Areas Environment Agency - Head Office	August 2016	Quarterly
Flood Defences Environment Agency - Head Office	August 2016	Quarterly
Detailed River Network Lines Environment Agency - Head Office	March 2012	Annually
Detailed River Network Offline Drainage Environment Agency - Head Office	March 2012	Annually
Surface Water 1 in 30 year Flood Extent Environment Agency - Head Office	October 2013	As notified
Surface Water 1 in 100 year Flood Extent Environment Agency - Head Office	October 2013	As notified
Surface Water 1 in 1000 year Flood Extent Environment Agency - Head Office	October 2013	As notified
Surface Water Suitability Environment Agency - Head Office	October 2013	As notified

Agency & Hydrological	Version	Update Cycle
BGS Groundwater Flooding Susceptibility British Geological Survey - National Geoscience Information Service	May 2013	Annually
Waste	Version	Update Cycle
BGS Recorded Landfill Sites British Geological Survey - National Geoscience Information Service	June 1996	Not Applicable
Historical Landfill Sites Environment Agency - Head Office	August 2016	Quarterly
Integrated Pollution Control Registered Waste Sites Environment Agency - Thames Region	October 2008	Not Applicable
Licensed Waste Management Facilities (Landfill Boundaries) Environment Agency - Thames Region - North East Area	August 2016	Quarterly
Licensed Waste Management Facilities (Locations) Environment Agency - Thames Region - North East Area	July 2016	Quarterly
Local Authority Landfill Coverage London Borough of Barnet London Borough of Brent - Environmental Health Department London Borough of Camden London Borough of Ealing London Borough of Hackney London Borough of Hammersmith And Fulham - Environmental Health Department London Borough of Haringey - Planning Department London Borough of Islington - Environmental Health Department Royal Borough of Kensington And Chelsea Westminster City Council - Environmental Health Department	May 2000 May 2000 May 2000 May 2000 May 2000 May 2000 May 2000 May 2000 May 2000 May 2000	Not Applicable Not Applicable Not Applicable Not Applicable Not Applicable Not Applicable Not Applicable Not Applicable Not Applicable Not Applicable
Local Authority Recorded Landfill Sites London Borough of Barnet London Borough of Brent - Environmental Health Department London Borough of Camden London Borough of Ealing London Borough of Hackney London Borough of Hammersmith And Fulham - Environmental Health Department London Borough of Haringey - Planning Department London Borough of Islington - Environmental Health Department Royal Borough of Kensington And Chelsea Westminster City Council - Environmental Health Department	May 2000 May 2000 May 2000 May 2000 May 2000 May 2000 May 2000 May 2000 May 2000 May 2000	Not Applicable Not Applicable Not Applicable Not Applicable Not Applicable Not Applicable Not Applicable Not Applicable Not Applicable Not Applicable
Potentially Infilled Land (Non-Water) Landmark Information Group Limited	December 1999	Not Applicable
Potentially Infilled Land (Water) Landmark Information Group Limited	December 1999	Not Applicable
Registered Landfill Sites Environment Agency - Thames Region - North East Area	March 2003	Not Applicable
Registered Waste Transfer Sites Environment Agency - Thames Region - North East Area	March 2003	Not Applicable
Registered Waste Treatment or Disposal Sites Environment Agency - Thames Region - North East Area	June 2015	Not Applicable

Hazardous Substances	Version	Update Cycle
Control of Major Accident Hazards Sites (COMAH) Health and Safety Executive	July 2016	Bi-Annually
Explosive Sites Health and Safety Executive	February 2016	Bi-Annually
Notification of Installations Handling Hazardous Substances (NIHHS) Health and Safety Executive	November 2000	Not Applicable
Planning Hazardous Substance Enforcements London Borough of Barnet London Borough of Camden London Borough of Ealing London Borough of Hackney London Borough of Haringey Royal Borough of Kensington And Chelsea Westminster City Council London Borough of Brent London Borough of Islington London Borough of Hammersmith And Fulham - Environmental Protection	February 2016 February 2016 February 2016 February 2016 February 2016 February 2016 February 2016 January 2016 October 2015 September 2014	Annual Rolling Update Annual Rolling Update Annual Rolling Update Annual Rolling Update Annual Rolling Update Annual Rolling Update Annual Rolling Update Annual Rolling Update Annual Rolling Update Annual Rolling Update
Planning Hazardous Substance Consents London Borough of Hammersmith And Fulham - Environmental Protection London Borough of Barnet London Borough of Camden London Borough of Ealing London Borough of Hackney London Borough of Haringey Royal Borough of Kensington And Chelsea Westminster City Council London Borough of Brent London Borough of Islington	August 2015 February 2016 February 2016 February 2016 February 2016 February 2016 February 2016 February 2016 January 2016 October 2015	Annual Rolling Update Annual Rolling Update Annual Rolling Update Annual Rolling Update Annual Rolling Update Annual Rolling Update Annual Rolling Update Annual Rolling Update Annual Rolling Update Annual Rolling Update

Geological	Version	Update Cycle
BGS 1:625,000 Solid Geology British Geological Survey - National Geoscience Information Service	January 2009	Not Applicable
BGS Estimated Soil Chemistry British Geological Survey - National Geoscience Information Service	October 2015	Annually
BGS Recorded Mineral Sites British Geological Survey - National Geoscience Information Service	May 2016	Bi-Annually
BGS Urban Soil Chemistry British Geological Survey - National Geoscience Information Service	October 2015	Annually
BGS Urban Soil Chemistry Averages British Geological Survey - National Geoscience Information Service	October 2015	Annually
Brine Compensation Area Cheshire Brine Subsidence Compensation Board	August 2011	Not Applicable
Coal Mining Affected Areas The Coal Authority - Property Searches	March 2014	As notified
Mining Instability Ove Arup & Partners	October 2000	Not Applicable
Non Coal Mining Areas of Great Britain British Geological Survey - National Geoscience Information Service	May 2015	Not Applicable
Potential for Collapsible Ground Stability Hazards British Geological Survey - National Geoscience Information Service	June 2015	Annually
Potential for Compressible Ground Stability Hazards British Geological Survey - National Geoscience Information Service	June 2015	Annually
Potential for Ground Dissolution Stability Hazards British Geological Survey - National Geoscience Information Service	June 2015	Annually
Potential for Landslide Ground Stability Hazards British Geological Survey - National Geoscience Information Service	June 2015	Annually
Potential for Running Sand Ground Stability Hazards British Geological Survey - National Geoscience Information Service	June 2015	Annually
Potential for Shrinking or Swelling Clay Ground Stability Hazards British Geological Survey - National Geoscience Information Service	June 2015	Annually
Radon Potential - Radon Affected Areas British Geological Survey - National Geoscience Information Service	July 2011	As notified
Radon Potential - Radon Protection Measures British Geological Survey - National Geoscience Information Service	July 2011	As notified

Industrial Land Use	Version	Update Cycle
Contemporary Trade Directory Entries Thomson Directories	June 2016	Quarterly
Fuel Station Entries Catalist Ltd - Experian	July 2016	Quarterly
Gas Pipelines National Grid	July 2014	Quarterly
Points of Interest - Commercial Services PointX	June 2016	Quarterly
Points of Interest - Education and Health PointX	June 2016	Quarterly
Points of Interest - Manufacturing and Production PointX	June 2016	Quarterly
Points of Interest - Public Infrastructure PointX	June 2016	Quarterly
Points of Interest - Recreational and Environmental PointX	June 2016	Quarterly
Underground Electrical Cables National Grid	January 2016	Bi-Annually

Sensitive Land Use	Version	Update Cycle
Ancient Woodland Natural England	August 2016	Bi-Annually
Areas of Adopted Green Belt London Borough of Barnet London Borough of Ealing London Borough of Haringey	May 2016 May 2016 May 2016	As notified As notified As notified
Areas of Unadopted Green Belt London Borough of Barnet London Borough of Ealing London Borough of Haringey	November 2015 November 2015 November 2015	As notified As notified As notified
Areas of Outstanding Natural Beauty Natural England	April 2016	Bi-Annually
Environmentally Sensitive Areas Natural England	April 2016	Annually
Forest Parks Forestry Commission	April 1997	Not Applicable
Local Nature Reserves Natural England	April 2016	Bi-Annually
Marine Nature Reserves Natural England	April 2016	Bi-Annually
National Nature Reserves Natural England	April 2016	Bi-Annually
National Parks Natural England	August 2016	Bi-Annually
Nitrate Sensitive Areas Department for Environment, Food and Rural Affairs (DEFRA - formerly FRCA)	April 2016	Not Applicable
Nitrate Vulnerable Zones Department for Environment, Food and Rural Affairs (DEFRA - formerly FRCA)	October 2015	Annually
Ramsar Sites Natural England	April 2016	Bi-Annually
Sites of Special Scientific Interest Natural England	April 2016	Bi-Annually
Special Areas of Conservation Natural England	April 2016	Bi-Annually
Special Protection Areas Natural England	April 2016	Bi-Annually
World Heritage Sites English Heritage - National Monument Record Centre	September 2015	Bi-Annually

A selection of organisations who provide data within this report

Data Supplier	Data Supplier Logo
Ordnance Survey	
Environment Agency	
Scottish Environment Protection Agency	
The Coal Authority	
British Geological Survey	 <p>British Geological Survey NATURAL ENVIRONMENT RESEARCH COUNCIL</p>
Centre for Ecology and Hydrology	 <p>Centre for Ecology & Hydrology NATURAL ENVIRONMENT RESEARCH COUNCIL</p>
Natural Resources Wales	
Scottish Natural Heritage	
Natural England	
Public Health England	
Ove Arup	
Peter Brett Associates	

Contact	Name and Address	Contact Details
2	British Geological Survey - Enquiry Service British Geological Survey, Kingsley Dunham Centre, Keyworth, Nottingham, Nottinghamshire, NG12 5GG	Telephone: 0115 936 3143 Fax: 0115 936 3276 Email: enquiries@bgs.ac.uk Website: www.bgs.ac.uk
3	London Borough of Camden - Pollution Projects Team Seventh Floor, Town Hall Extension, Argyle Street, London, WC1H 8EQ	Telephone: 020 7278 4444 Fax: 020 7860 5713 Website: www.camden.gov.uk
4	London Borough of Waltham Forest - Environmental Health Department 154 Blackhorse Road, Walthamstow, London, E17 6NW	Telephone: 020 8496 3000 Fax: 0181 524 8960 Website: www.lbwf.gov.uk
5	Westminster City Council - Environmental Health Department Council House, Marylebone Road, London, NW1 5PT	Telephone: 020 7641 1317 Fax: 020 7641 1142 Website: www.westminster.gov.uk
6	Environment Agency - National Customer Contact Centre (NCCC) PO Box 544, Templeborough, Rotherham, S60 1BY	Telephone: 03708 506 506 Email: enquiries@environment-agency.gov.uk
7	London Borough of Camden Town Hall, Judd Street, London, WC1H 9JE	Telephone: 020 7974 4444 Fax: 020 7974 6866 Email: info@camden.gov.uk Website: www.camden.gov.uk
8	PointX 7 Abbey Court, Eagle Way, Sowton, Exeter, Devon, EX2 7HY	Website: www.pointx.co.uk
9	Landmark Information Group Limited Imperium, Imperial Way, Reading, Berkshire, RG2 0TD	Telephone: 0844 844 9952 Fax: 0844 844 9951 Email: customerservices@landmark.co.uk Website: www.landmark.co.uk
10	Natural England County Hall, Spetchley Road, Worcester, WR5 2NP	Telephone: 0300 060 3900 Email: enquiries@naturalengland.org.uk Website: www.naturalengland.org.uk
11	Environment Agency - Head Office Rio House, Waterside Drive, Aztec West, Almondsbury, Bristol, Avon, BS32 4UD	Telephone: 01454 624400 Fax: 01454 624409
-	Public Health England - Radon Survey, Centre for Radiation, Chemical and Environmental Hazards Chilton, Didcot, Oxfordshire, OX11 0RQ	Telephone: 01235 822622 Fax: 01235 833891 Email: radon@phe.gov.uk Website: www.ukradon.org
-	Landmark Information Group Limited Imperium, Imperial Way, Reading, Berkshire, RG2 0TD	Telephone: 0844 844 9952 Fax: 0844 844 9951 Email: customerservices@landmarkinfo.co.uk Website: www.landmarkinfo.co.uk

Please note that the Environment Agency / Natural Resources Wales / SEPA have a charging policy in place for enquiries.

Envirocheck[®] Report: Historical Data Report Datasheet

Order Details:

Order Number:

95555052_1_1

Customer Reference:

16/25536

National Grid Reference:

526100, 184510

Slice:

A

Site Area (Ha):

0.03

Search Buffer (m):

1000

Site Details:

28 Canfield Gardens

LONDON

NW6 3LA

Client Details:

Mr A Davidson

Site Analytical Services Ltd

Unit 14 & 15

River Road Business Park

33 River Road

Barking

IG11 0EA

Report Section	Page Number
Summary	-
Historical Building Plans Information	-
Historical Land Use Information	1
Historical Tanks and Energy Facilities	3
Historical Map List	4
Useful Contacts and Further Information	5

Introduction

The Environment Act 1995 has made site sensitivity a key issue, as the legislation pays as much attention to the pathways by which contamination could spread, and to the vulnerable targets of contamination, as it does the potential sources of contamination. For this reason, Landmark's Site Sensitivity maps and Datasheet(s) place great emphasis on statutory data provided by the Environment Agency and the Scottish Environment Protection Agency; it also incorporates data from Natural England (and the Scottish and Welsh equivalents) and Local Authorities; and highlights hydrogeological features required by environmental and geotechnical consultants. It does not include any information concerning past uses of land. The datasheet is produced by querying the Landmark database to a distance defined by the client from a site boundary provided by the client.

In the attached datasheet the National Grid References (NGRs) are rounded to the nearest 10m in accordance with Landmark's agreements with a number of Data Suppliers.

Copyright Notice

© Landmark Information Group Limited 2016. The Copyright on the information and data and its format as contained in this Envirocheck® Report ("Report") is the property of Landmark Information Group Limited ("Landmark") and several other Data Providers, including (but not limited to) Ordnance Survey, British Geological Survey, the Environment Agency and Natural England, and must not be reproduced in whole or in part by photocopying or any other method. The Report is supplied under Landmark's Terms and Conditions accepted by the Customer. A copy of Landmark's Terms and Conditions can be found with the Index Map for this report. Additional copies of the Report may be obtained from Landmark, subject to Landmark's charges in force from time to time. The Copyright, design rights and any other intellectual rights shall remain the exclusive property of Landmark and /or other Data providers, whose Copyright material has been included in this Report.

Report Version v50.0

Data Type	Page Number	On Site	0 to 250m	251 to 500m	501 to 1000m
Historical Building Plans Information					
Areas Cleared Due To Enemy Action					
Above Ground Fuel Tanks (100m)				n/a	n/a
Asbestos (100m)				n/a	n/a
Benzene/Benzole/Naphtha, Naphthalene/Kerosene (100m)				n/a	n/a
Electricity Generation (100m)				n/a	n/a
Electricity Sub-Stations (100m)				n/a	n/a
Gas Industry (100m)				n/a	n/a
Gas Storage (100m)				n/a	n/a
Gas Use (100m)				n/a	n/a
Oil Industry (100m)				n/a	n/a
Oil Storage (100m)				n/a	n/a
Oil Use (100m)				n/a	n/a
Paint based Oils (100m)				n/a	n/a
Paraffin (100m)				n/a	n/a
Petrol and Diesel Industry (100m)				n/a	n/a
Petrol and Diesel Storage (100m)				n/a	n/a
Petrol and Diesel Use (100m)				n/a	n/a
Potential Fuel Gas (100m)				n/a	n/a
Potential Fuel Oil (100m)				n/a	n/a
Potential Fuel Use (100m)				n/a	n/a
Potential Petrol and Diesel (100m)				n/a	n/a
Potential Tanks (100m)				n/a	n/a
Potentially Fuel-related Tanks (100m)				n/a	n/a
Underground Fuel Tanks (100m)				n/a	n/a
Historical Land Use Information					
Former Marshes					
Historical Flood Liabilities					
Potentially Contaminative Industrial Uses (Past Land Use)	pg 1		3	13	17
Potentially Infilled Land (Non-Water)	pg 2				4
Potentially Infilled Land (Water)					

Data Type	Page Number	On Site	0 to 250m	251 to 500m	501 to 1000m
Historical Tanks and Energy Facilities					
Electrical Sub Station Facilities (100m)	pg 3		1	n/a	n/a
Electricity Industry Facilities (100m)				n/a	n/a
Gas Industry Facilities (100m)				n/a	n/a
Gas Monitoring Facilities (100m)				n/a	n/a
Miscellaneous Power Facilities (100m)				n/a	n/a
Oil Industry Facilities (100m)				n/a	n/a
Petroleum Storage Facilities (100m)				n/a	n/a
Potential Tanks (100m)				n/a	n/a
Tanks (100m)				n/a	n/a

Map ID	Details	Quadrant Reference (Compass Direction)	Estimated Distance From Site	Contact	NGR
1	Potentially Contaminative Industrial Uses (Past Land Use) Use: Railways Date of Mapping: 1874 - 1951	A13NW (N)	167	1	526078 184684
2	Potentially Contaminative Industrial Uses (Past Land Use) Use: Railways Date of Mapping: 1991	A13NE (N)	190	1	526147 184699
3	Potentially Contaminative Industrial Uses (Past Land Use) Use: Railways Date of Mapping: 1896 - 1991	A13NW (N)	211	1	526048 184724
4	Potentially Contaminative Industrial Uses (Past Land Use) Use: Road haulage Date of Mapping: 1991	A13NW (NW)	283	1	525889 184714
5	Potentially Contaminative Industrial Uses (Past Land Use) Use: Food processing - major Date of Mapping: 1951	A13NW (NW)	306	1	525859 184715
6	Potentially Contaminative Industrial Uses (Past Land Use) Use: Railways Date of Mapping: 1874 - 1991	A18SW (N)	341	1	526049 184855
7	Potentially Contaminative Industrial Uses (Past Land Use) Use: Air Shafts Date of Mapping: 1920 - 1951	A14SW (E)	363	1	526465 184434
8	Potentially Contaminative Industrial Uses (Past Land Use) Use: Road haulage Date of Mapping: 1920 - 1938	A18SW (N)	378	1	525975 184876
9	Potentially Contaminative Industrial Uses (Past Land Use) Use: Railways Date of Mapping: 1951	A18SW (N)	383	1	525967 184879
10	Potentially Contaminative Industrial Uses (Past Land Use) Use: Railways Date of Mapping: 1874 - 1951	A18SE (N)	393	1	526226 184887
11	Potentially Contaminative Industrial Uses (Past Land Use) Use: Factory or works - use not specified Date of Mapping: 1991	A13NW (NW)	396	1	525765 184743
12	Potentially Contaminative Industrial Uses (Past Land Use) Use: Road haulage Date of Mapping: 1991	A12NE (NW)	448	1	525686 184714
13	Potentially Contaminative Industrial Uses (Past Land Use) Use: Hospitals Date of Mapping: 1951	A14NW (E)	455	1	526562 184530
14	Potentially Contaminative Industrial Uses (Past Land Use) Use: Railways Date of Mapping: 1874 - 1991	A18SW (NW)	461	1	525834 184900
15	Potentially Contaminative Industrial Uses (Past Land Use) Use: Air Shafts Date of Mapping: 1920 - 1951	A14SW (SE)	470	1	526499 184241
16	Potentially Contaminative Industrial Uses (Past Land Use) Use: Railways Date of Mapping: 1874 - 1991	A8NE (S)	498	1	526249 184020
17	Potentially Contaminative Industrial Uses (Past Land Use) Use: Railways Date of Mapping: 1874 - 1991	A12NE (NW)	503	1	525698 184829
18	Potentially Contaminative Industrial Uses (Past Land Use) Use: Railways Date of Mapping: 1874 - 1951	A12NE (NW)	513	1	525681 184826
19	Potentially Contaminative Industrial Uses (Past Land Use) Use: Railways Date of Mapping: 1874 - 1991	A8NE (SE)	517	1	526378 184059
20	Potentially Contaminative Industrial Uses (Past Land Use) Use: Railways Date of Mapping: 1920 - 1991	A9NW (SE)	527	1	526489 184138
21	Potentially Contaminative Industrial Uses (Past Land Use) Use: Railways Date of Mapping: 1874 - 1951	A18SE (N)	555	1	526101 185072

Map ID	Details	Quadrant Reference (Compass Direction)	Estimated Distance From Site	Contact	NGR
22	Potentially Contaminative Industrial Uses (Past Land Use) Use: Air Shafts Date of Mapping: 1920 - 1951	A19SW (NE)	611	1	526467 184999
23	Potentially Contaminative Industrial Uses (Past Land Use) Use: Hospitals Date of Mapping: 1951	A14SW (E)	614	1	526684 184290
24	Potentially Contaminative Industrial Uses (Past Land Use) Use: Air Shafts Date of Mapping: 1920 - 1951	A9NW (SE)	655	1	526457 183945
25	Potentially Contaminative Industrial Uses (Past Land Use) Use: Railways Date of Mapping: 1874 - 1991	A8NW (S)	710	1	525837 183837
26	Potentially Contaminative Industrial Uses (Past Land Use) Use: Air Shafts Date of Mapping: 1951	A9SW (SE)	785	1	526443 183788
27	Potentially Contaminative Industrial Uses (Past Land Use) Use: Air Shafts Date of Mapping: 1920 - 1951	A19SW (NE)	794	1	526658 185075
28	Potentially Contaminative Industrial Uses (Past Land Use) Use: Air Shafts Date of Mapping: 1874	A19SW (NE)	832	1	526757 185022
29	Potentially Contaminative Industrial Uses (Past Land Use) Use: Air Shafts Date of Mapping: 1951	A9SW (SE)	851	1	526437 183714
30	Potentially Contaminative Industrial Uses (Past Land Use) Use: Air Shafts Date of Mapping: 1951	A9SW (S)	898	1	526436 183663
31	Potentially Contaminative Industrial Uses (Past Land Use) Use: Railways Date of Mapping: 1874 - 1991	A7SE (SW)	931	1	525621 183699
32	Potentially Contaminative Industrial Uses (Past Land Use) Use: Air Shafts Date of Mapping: 1873	A19NW (NE)	939	1	526616 185296
33	Potentially Contaminative Industrial Uses (Past Land Use) Use: Sawmilling, planing & impregnation [i.e. treatment of timber] Date of Mapping: 1896	A12SW (W)	946	1	525153 184355
34	Potentially Infilled Land (Non-Water) Use: Unknown Filled Ground (Pit, quarry etc) Date of Mapping: 1991	A19SW (NE)	611	1	526467 184999
35	Potentially Infilled Land (Non-Water) Use: Unknown Filled Ground (Pit, quarry etc) Date of Mapping: 1996	A19SW (NE)	841	1	526763 185029
36	Potentially Infilled Land (Non-Water) Use: Unknown Filled Ground (Pit, quarry etc) Date of Mapping: 1991	A9SW (S)	898	1	526436 183663
37	Potentially Infilled Land (Non-Water) Use: Unknown Filled Ground (Pit, quarry etc) Date of Mapping: 1996	A19NW (NE)	939	1	526616 185296

Map ID	Details	Quadrant Reference (Compass Direction)	Estimated Distance From Site	Contact	NGR
38	Electrical Sub Station Facilities Scale of Mapping: 1:1,250 Date of Mapping: 1971	A13NW (N)	93	1	526085 184609

No Historical Building Plans information available.

The following mapping has been analysed for Historical Land Use Information:

1:10,560	Mapsheet	Published Date
Middlesex	011_00	1873
Middlesex	016_00	1874
London	002_SE	1896
London	006_NE	1896
Middlesex	011_SE	1896
Middlesex	016_NE	1896
London	001_00	1920
London	004_00	1920
London	004_00	1938
Middlesex	011_SE	1938
Ordnance Survey Plan	TQ28NE	1951
Ordnance Survey Plan	TQ28NW	1951
Ordnance Survey Plan	TQ28SE	1951
Ordnance Survey Plan	TQ28SW	1951
1:10,000	Mapsheet	Published Date
Ordnance Survey Plan	TQ28SE	1991
Ordnance Survey Plan	TQ28NW	1993
Ordnance Survey Plan	TQ28NE	1996
Ordnance Survey Plan	TQ28SW	1996

The following mapping has been analysed for Historical Tanks and Energy Facilities:

1:2,500	Mapsheet	Published Date
Ordnance Survey Plan	TQ2584	1955
Ordnance Survey Plan	TQ2684	1955
1:1,250	Mapsheet	Published Date
Ordnance Survey Plan	TQ2584NE	1954
Ordnance Survey Plan	TQ2584SE	1954
Ordnance Survey Plan	TQ2684NW	1954
Ordnance Survey Plan	TQ2684SW	1954
Ordnance Survey Plan	TQ2584NE	1960
Ordnance Survey Plan	TQ2684NW	1960
Ordnance Survey Plan	TQ2684SW	1962
Ordnance Survey Plan	TQ2684SW	1967
Ordnance Survey Plan	TQ2584SE	1970
Ordnance Survey Plan	TQ2684NW	1971
Ordnance Survey Plan	TQ2584NE	1974

Contact	Name and Address	Contact Details
1	Landmark Information Group Limited Imperium, Imperial Way, Reading, Berkshire, RG2 0TD	Telephone: 0844 844 9952 Fax: 0844 844 9951 Email: customerservices@landmark.co.uk Website: www.landmark.co.uk

Historical Building Plans Information

This data set contains potentially contaminative features such as asbestos, petrol, oil and tanks captured from Historical Building Plans. The Historical Building Plans were produced by the London-based firm Charles E. Goad Ltd. as fire insurance plans, dating back to 1885. The firm ceased production of fire insurance plans in 1970. Most of the important towns and cities of the British Isles are covered. Historical Building Plans are usually at the scales of 1:480 (1 inch to 40 feet) for the British Isles. They were updated every 5-6 years by means of revision sheets designed to be pasted on to the original plans.

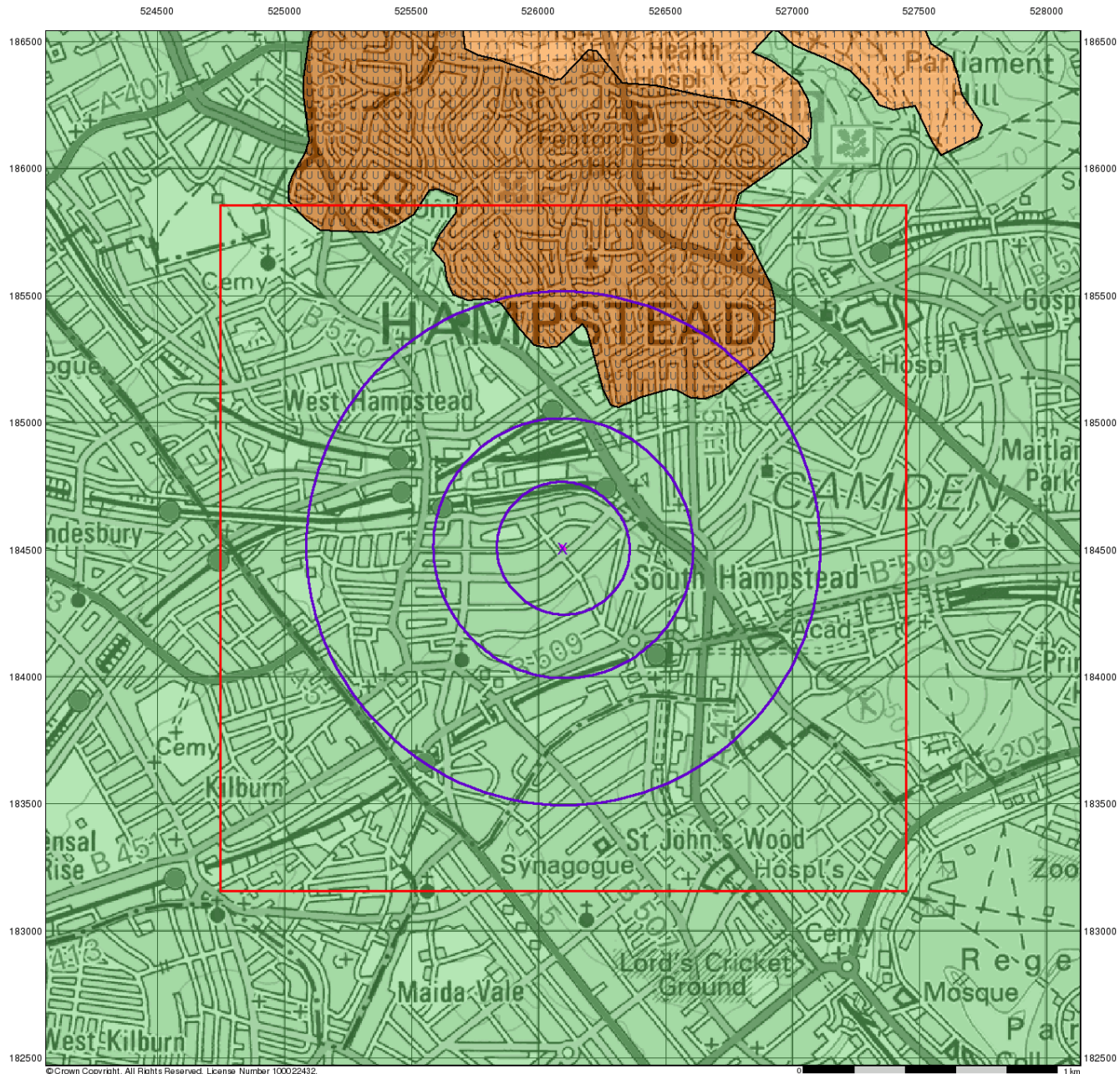
It should be noted that Historical Building Plans are only available for certain major towns and cities and in some cases there may only be partial coverage of the search area. It cannot therefore be assumed that the absence of responses under the Historical Building Plans section of this report indicates that no hazards exist. Please check the Historical Building Plans Map List table in the Historical Map List section of this report to establish if Historical Building Plans are available for this search area.

Historical Land Use Information

Landmark's Historical Land Use Data is the result of combined analysis of historical map data captured at 1:10,560 and 1:10,000. A unique comprehensive database of Historic Land Use from the 1840's to 1996 it includes 67 different types of potentially contaminated past industrial land use. This entailed analysing over 60,000 maps and is drawn from at least four, and up to six historical map editions. In addition a seventh layer was also created, known as the land use layer, containing areas of infilled land which are plotted via comparison between two or more map editions.

Historical Tanks and Energy Facilities

In addition to HLUD, additional analysis uncovered some of the most dangerous sources of contamination (past and present tanks, petrol storage, oil, gas, electricity, miscellaneous facilities). This data set covers over 390,000 Historical Tanks and Energy facilities in Great Britain and was captured from post war 1:2500 and 1:1250 Ordnance Survey historical mapping covering a period from 1943 to 1996.



© Crown Copyright. All Rights Reserved. License Number 100022432.

0 1 km



Groundwater Vulnerability

General

- Specified Site
- Specified Buffer(s)
- Bearing Reference Point
- Slice
- Map ID

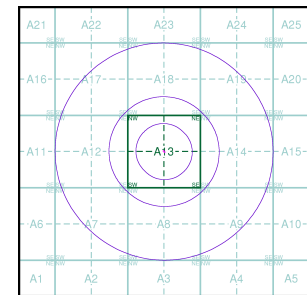
Agency and Hydrological

Geological Classes

- | | | |
|---|--|-----------------------|
| Major Aquifer (Highly Permeable) | | High (H) 1, 2, 3, U |
| | | Intermediate (I) 1, 2 |
| | | Low |
| Minor Aquifer (Variably Permeable) | | High (H) 1, 2, 3, U |
| | | Intermediate (I) 1, 2 |
| | | Low |
| Non Aquifer (Negligibly Permeable) | | |
| Water or Sea | | |
| Drift Deposit | | |

Soil Classes

Site Sensitivity Context Map - Slice A



Order Details

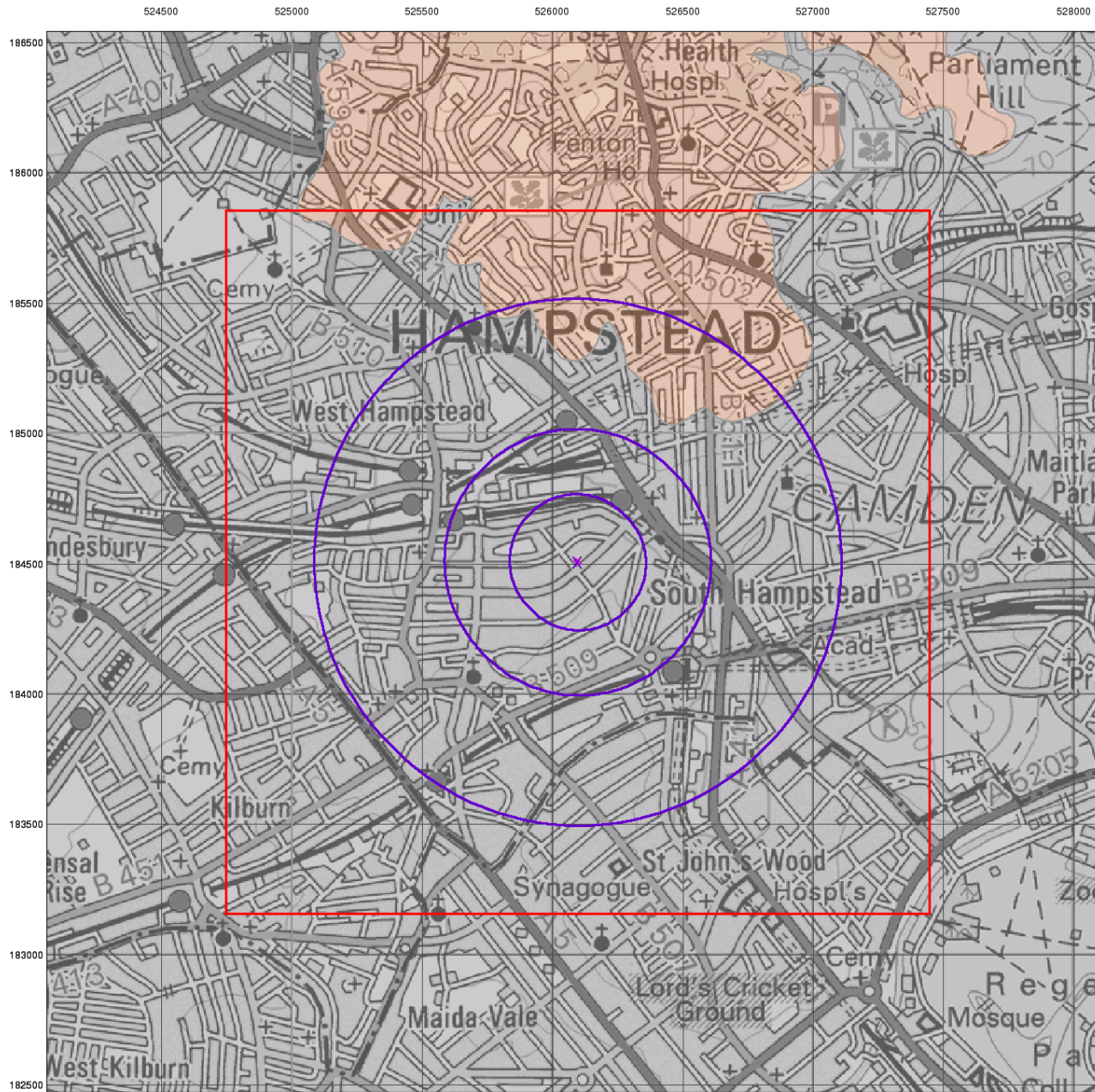
Order Number: 9555052_1_1
 Customer Ref: 16/25536
 National Grid Reference: 526100, 184510
 Slice: A
 Site Area (Ha): 0.03
 Search Buffer (m): 1000

Site Details

28 Canfield Gardens, LONDON, NW6 3LA



Tel: 0844 844 9952
 Fax: 0844 844 9951
 Web: www.envirocheck.co.uk



© Crown Copyright. All Rights Reserved. License Number 100022432.

0 1 km



Bedrock Aquifer Designation

General

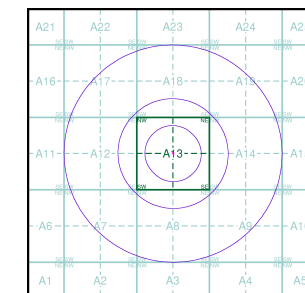
- Specified Site
- Specified Buffer(s)
- Bearing Reference Point
- Slice
- Map ID

Agency and Hydrological

Geological Classes

- Principal Aquifer
- Secondary A Aquifer
- Secondary B Aquifer
- Secondary Undifferentiated
- Unproductive Strata
- Unknown
- Unknown (Lakes and Landslip)

Site Sensitivity Context Map - Slice A



Order Details

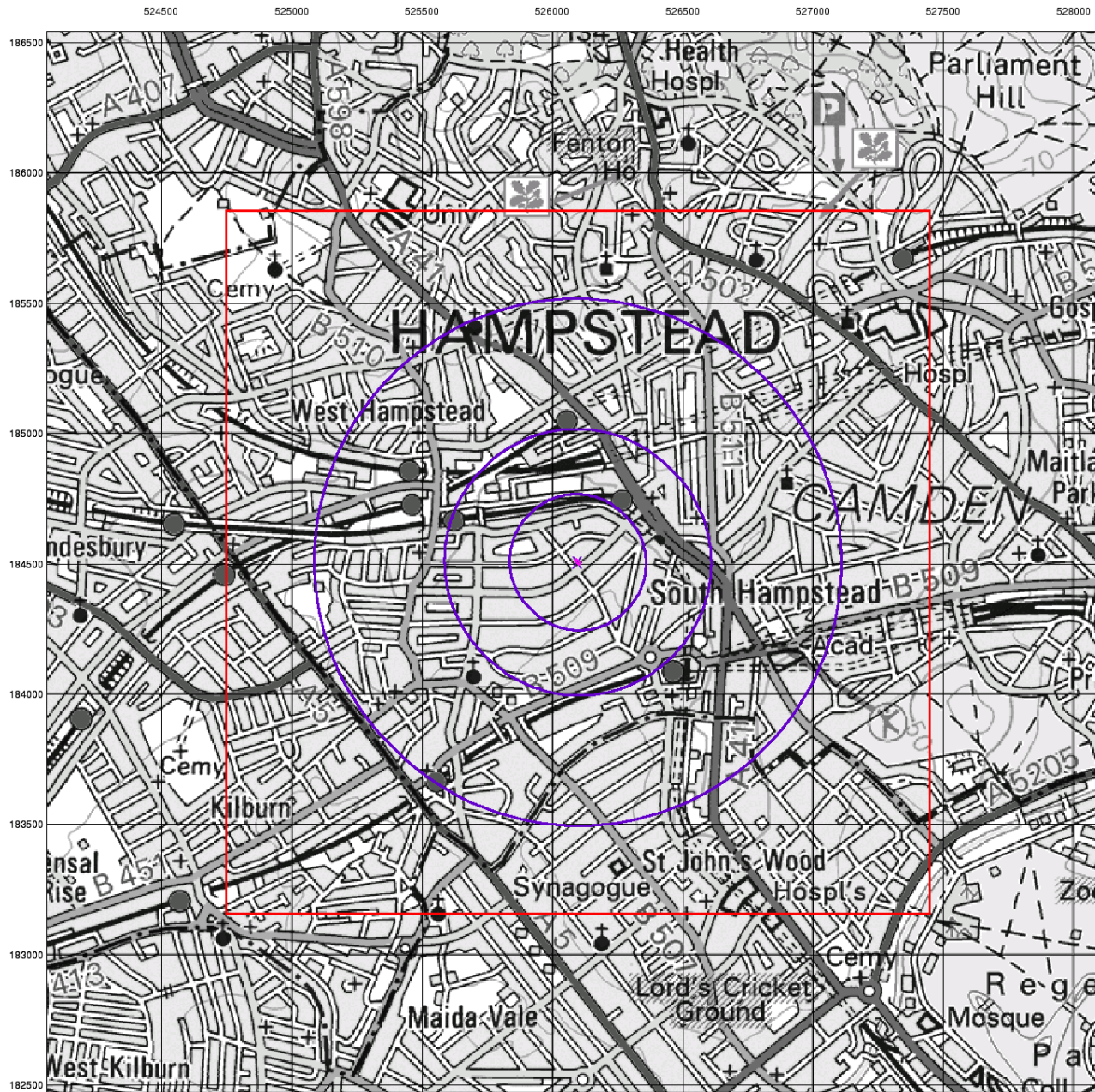
Order Number: 9555052_1.1
 Customer Ref: 16/25536
 National Grid Reference: 526100, 184510
 Slice: A
 Site Area (Ha): 0.03
 Search Buffer (m): 1000

Site Details

28 Canfield Gardens, LONDON, NW6 3LA



Tel: 0844 844 9952
 Fax: 0844 844 9951
 Web: www.envirocheck.co.uk



© Crown Copyright. All Rights Reserved. License Number 100022432



Superficial Aquifer Designation

General

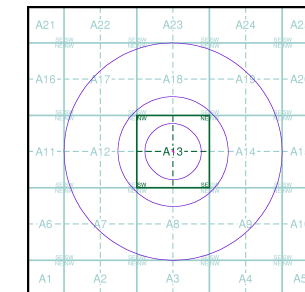
- ◆ Specified Site
- Specified Buffer(s)
- ✕ Bearing Reference Point
- Slice
- B Map ID

Agency and Hydrological

Geological Classes

- Principal Aquifer
- Secondary A Aquifer
- Secondary B Aquifer
- Secondary Undifferentiated
- Unproductive Strata
- Unknown
- Unknown (Lakes and Landslip)

Site Sensitivity Context Map - Slice A



Order Details

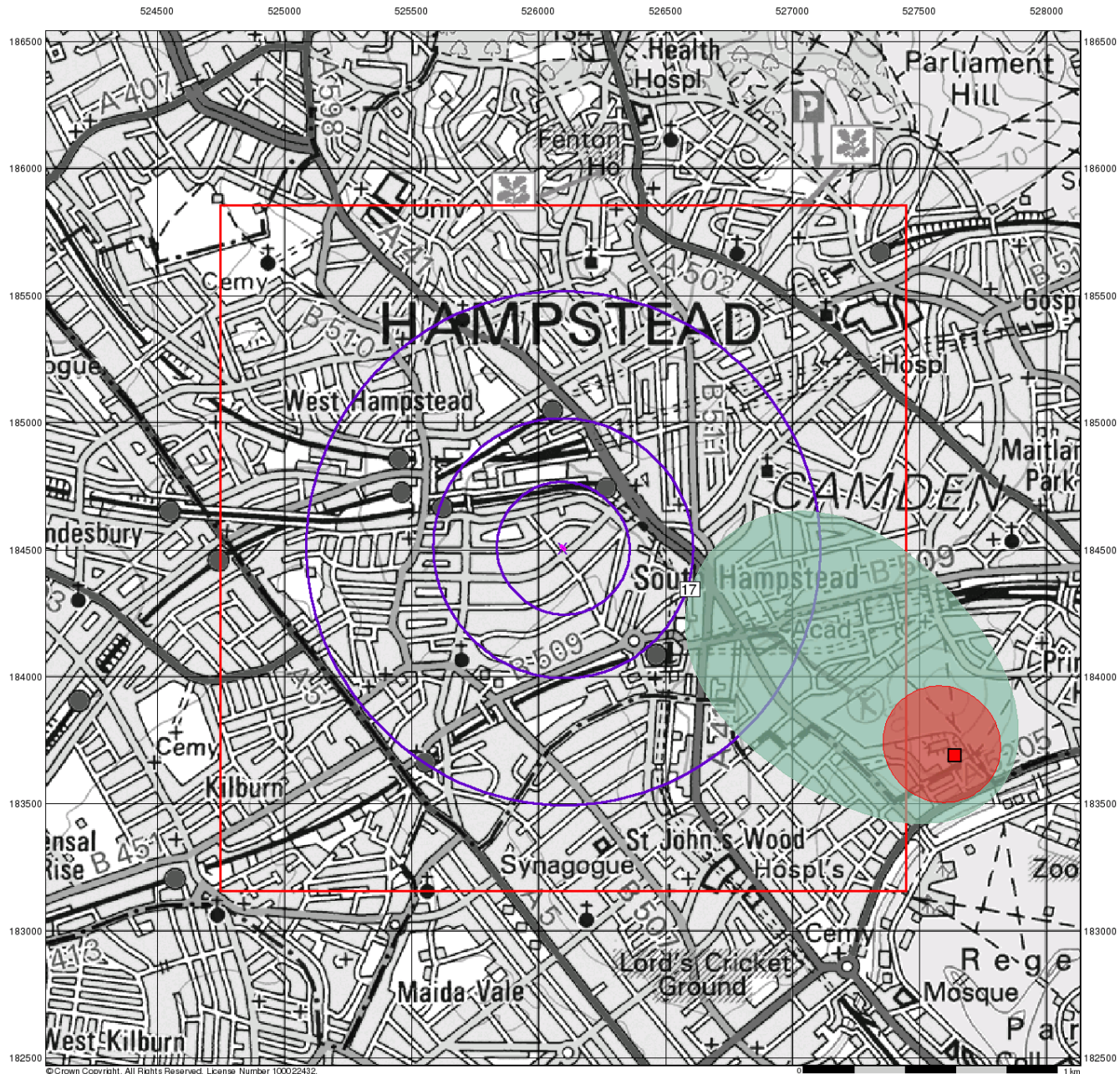
Order Number: 9555052_1.1
 Customer Ref: 16/25536
 National Grid Reference: 526100, 184510
 Slice: A
 Site Area (Ha): 0.03
 Search Buffer (m): 1000

Site Details

28 Canfield Gardens, LONDON, NW6 3LA



Tel: 0844 844 9952
 Fax: 0844 844 9951
 Web: www.envirocheck.co.uk








© Crown Copyright. All Rights Reserved. License Number 100022432.











Source Protection Zones

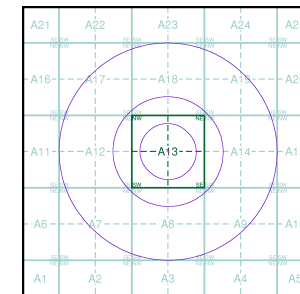
General

-  Specified Site
-  Specified Buffer(s)
-  Bearing Reference Point
-  Slice
-  Map ID

Agency and Hydrological

-  Inner zone (Zone 1)
-  Inner zone - subsurface activity only (Zone 1c)
-  Outer zone (Zone 2)
-  Outer zone - subsurface activity only (Zone 2c)
-  Total catchment (Zone 3)
-  Total catchment - subsurface activity only (Zone 3c)
-  Special interest (Zone 4)
-  Source Protection Zone Borehole

Site Sensitivity Context Map - Slice A



Order Details

Order Number: 9555052_1.1
 Customer Ref: 16/25536
 National Grid Reference: 526100, 184510
 Slice: A
 Site Area (Ha): 0.03
 Search Buffer (m): 1000

Site Details

28 Canfield Gardens, LONDON, NW6 3LA



Tel: 0844 844 9952
 Fax: 0844 844 9951
 Web: www.envirocheck.co.uk