
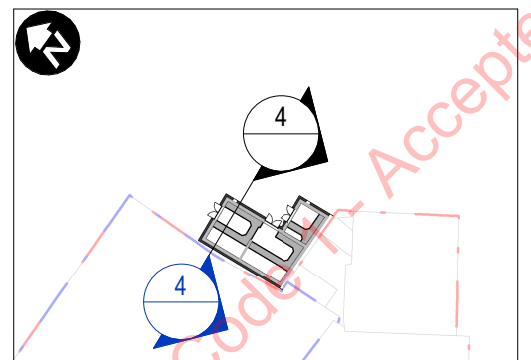



4 Section - Proposed UKPN Substation
 022332 1:200



Key Plan:



For Approval

C02	UKPN Schedule 17 - Detail Design Revision Issue	RSA	DMC	ART	RAM	HS2 accepts no responsibility for any circumstances which arise from the reproduction of this document after alteration, amendment or abbreviation or if it is issued in part or issued incompletely in any way.	Legends/Notes 1. For further architectural narrative refer to the 'Schedule 17 Plans and Specification Written Statement' 2. HS2 Euston Station, Urban Realm and Landscape subject to further design development as part of wider station Schedule 17. 3. HS2 Construction Site Boundary and Hoarding line is indicative and shown for information only. 4. LOD/LLAU boundary at Gordon Street/Endsleigh Gardens junction departs from boundaries as officially recorded on HS2 Phase One parliamentary plans. Boundary extends to southern back edges of pavement on Endsleigh Gardens and Gower Place. 5. Refer to Written Statement for further material description.	Materials: A. Brick facade. Red/brown brick mix. Brick size and bond indicative. B. Waterproof roof membrane. C. UKPN Sunray Louvred door, powder coated steel, dark grey in colour. E. Metal coping.	 Registered in England Registration No. 06791686 Registered office: 2 Snow Hill, Queensway, Birmingham B4 6GA	Project / Contract	PH1 SDSC Lot 1 Euston Station		Contract Originator		Mace Limited and Dragados S.A.					
P03	UKPN Schedule 17 - Detail Design Revision	RSA	EVM	GSR	RAM	© Crown Copyright and database right 2019. All rights reserved. Ordnance Survey Licence number 100049190				Location / Sub-location	Euston Station Stage A Phase 1		Discipline				TP - Town Planning			
P02	UKPN Schedule 17 - Detail Design Revision	RSA	EVM	GSR	-	© Crown Copyright material is reproduced with the permission of Land Registry under delegated authority from the Controller of HMSO.				Title	Schedule 17 Plans and Specifications		Created by	R.Saknitis	Checked by	D.McCafferty	Approved by	A.Tooth	Date	12/04/2024
P01	UKPN Schedule 17	SCH	EHO	ABM	LHO	This material was last updated in 2019 and may not be copied, distributed, sold or published without the formal permission of Land Registry. Only an official copy of a title plan or register obtained from the Land Registry may be used for legal or other official purposes.				Cobourg Street UKPN Substation		Scale	As indicated	Size	A3	Stage	4	Suitability	S3	Rev.
Rev	Description	Created	Checked	Approved	Con App	Scale with caution as distortion can occur.	Section - Proposed		Document Reference	1CP01-MDS_ ARP-TP-DSE-SS08_SL20-022332										
							Classification		Official											