

GROUND FLOOR

#### GENERAL NOTES

This drawing is to be read in conjunction with all other relevant drawings, schedules and specifications issued.

Any discrepancies with the information depicted in this drawing must be reported in writing. Responsibility cannot be accepted for alterations made to this drawing without prior permission.

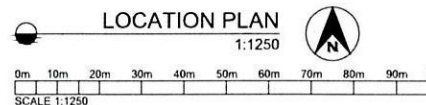
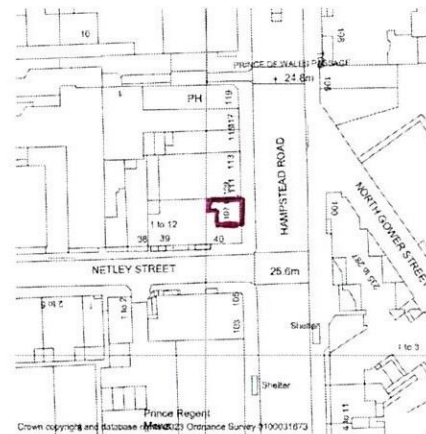
This drawing must not be photocopied, scaled or reproduced otherwise scale accuracy cannot be guaranteed.

This drawing should not be used in any circumstances for any structural calculation or building construction / demolition work.

#### Land Registry Note

This drawing has been created in accordance with the guidelines included in the Land Registry Practice Guide 40.

— Extent of demised premises

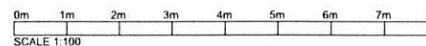


PROJECT TITLE

109 HAMPSTEAD ROAD  
LONDON NW1 3EE

DRAWING TITLE

LAND REGISTRY PLAN



SCALE	SIZE	DRAWING
1:100	A3	1003126

DRAWN	CHECKED	DATE
DO	MG	AUG 2023