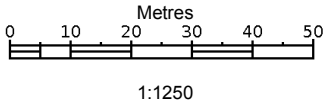




Produced 07 Feb 2023 from the Ordnance Survey MasterMap (Topography) Database and incorporating surveyed revision available at this date.

The representation of a road, track or path is no evidence of a right of way. The representation of features as lines is no evidence of a property boundary.



Supplied by: **Stanfords 07 Feb 2023**
Licence: © Crown Copyright and database rights 2023 OS100035409
Order Licence Reference: OI1582806
Centre coordinates: 526475 185779

22, Flask Walk, London
NW3 1HE



BLOCK PLAN
 **APPROVED**
2023/0626/P

GENERAL NOTES:

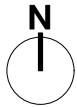
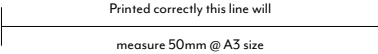
This drawing is to be read in conjunction with the contract specification, the engineer's drawings and specification, and where appropriate the drawings and specifications prepared by relevant sub contractors.

All works are to be undertaken in accordance with the Building Regulations and the latest British Standards and Codes of Practice. The contractor must obtain Building Control permissions as necessary and appropriate.

All proprietary materials and products are to be used strictly in accordance with the manufacturers recommendations.

This drawing must not be scaled. All dimensions are to be checked on site prior to construction and any anomalies reported to architect.

IF IN DOUBT - ASK!



REV	DATE	DESCRIPTION
SMITH & TAYLOR		
85 Second Avenue - London - E12 6EN		
www.smithandtaylorllp.com		
info@smithandtaylorllp.com		
020 7241 1494		
PROJECT		
262 Flask Walk		
PROJECT ADDRESS		CLIENT
22 Flask Walk		Sasha McMurray
Hampstead		
NW3 1HE		
DRAWING TITLE		
Location and Block Plans_A3		
 DWG No. REVISION		
262_EX200		
DRAWN	LD	ISSUE
CHECKED	JT	PLANNING
SCALE	DATE	
1:1250@A3	23/04/2024	