
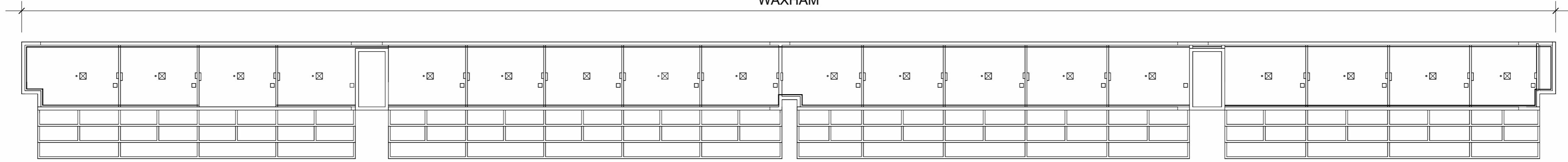


2
1000

WAXHAM



73 - 96

49 - 72

25 - 48

1 - 24

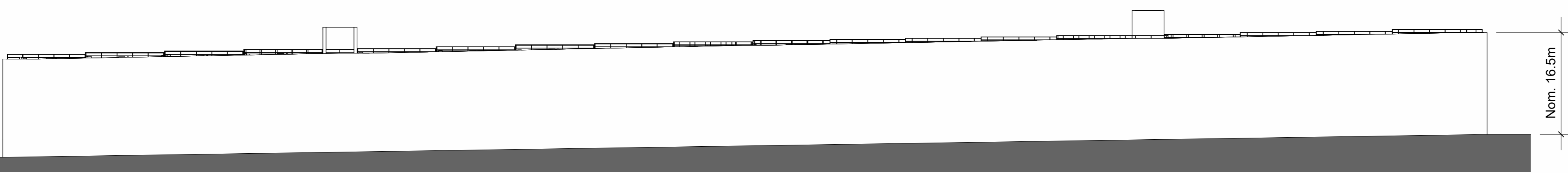
LUDHAM

3
1000

1

Plan - Whole Scheme (Existing)

1:500



Nom. 16.5m

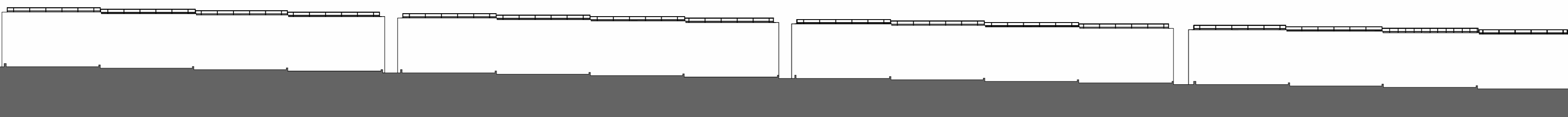
2

Waxham Elevation

1:500

Nom. 245m

Nom. 8.5m



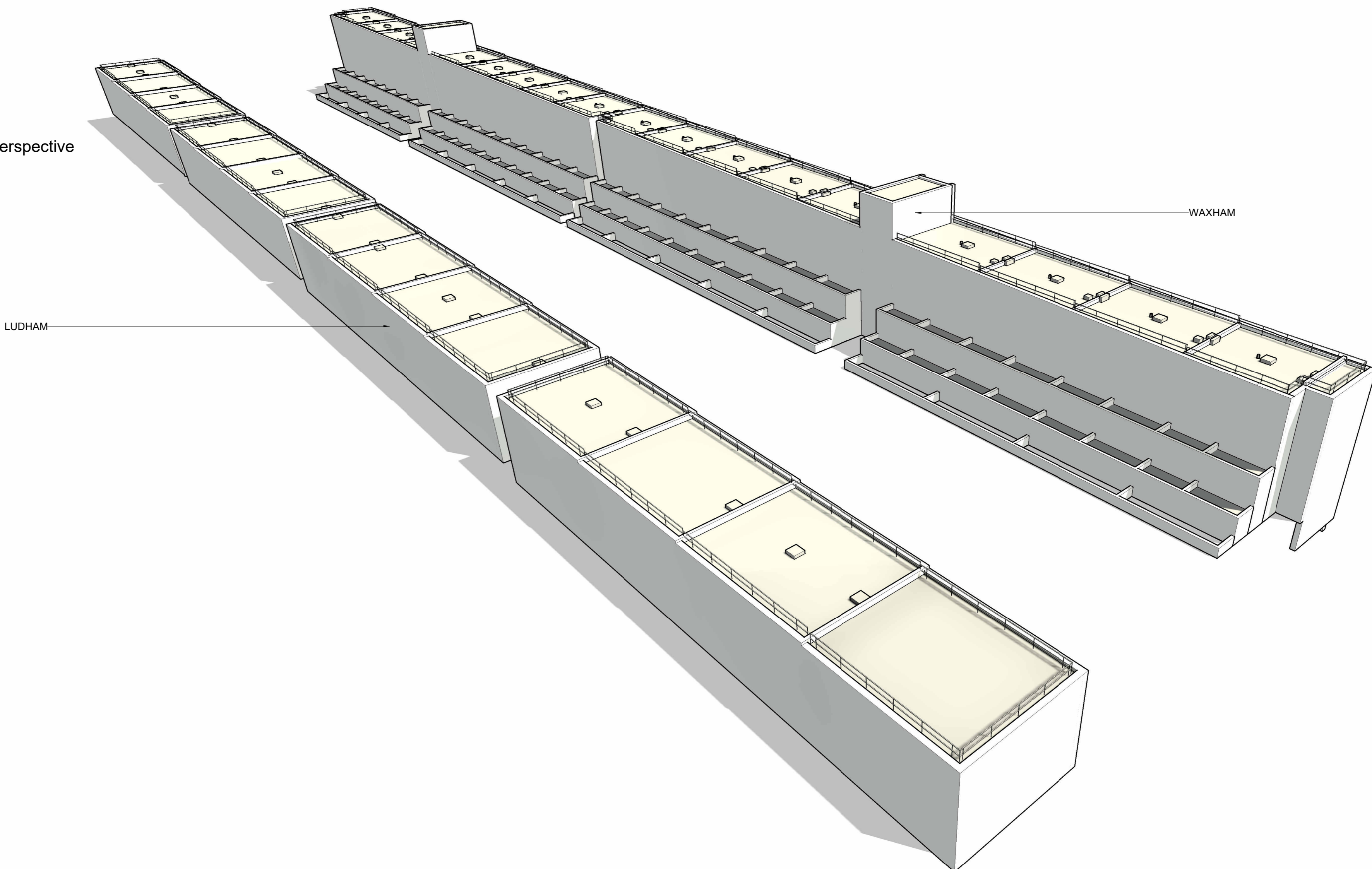
3

Ludham Elevation

1:500

4

Existing Perspective



LUDHAM

WAXHAM

Drawing Reference:
2313-HOST-ZZ-XX-DR-A-1000

Revision:
P1

Drawing Status:
PLANNING

Drawing Title:
EXISTING ROOF PLAN & ELEVATIONS

Scale @A1: 1 : 500
Drawn By: JG | Checked By: JG

Issue Date:
15/03/2024

Project Title:
2313-Waxham & Ludham

Client:
Gospel Oak Community Benefit Society

Rev	Date	Note	CHKD
P1	15/03/2024	PLANNING	JG

Notes:

GENERAL NOTES:
Dimensions, areas and levels where given are only approximate and subject to site survey. All dimensions are to be checked on site. Any discrepancies or variations are to be reported to the architect before work commences.
Electronic data / drawings are issued as "read only" and should not be interrogated for measurement. All dimensions and levels should be read, only from those values stated in text, on the drawing. DO NOT SCALE OFF THIS DRAWING

host

www.host-architecture.co.uk
info@host-architecture.co.uk