

Contaminated
Land
Solutions

General

- Specified Site
- Specified Buffer(s)
- Bearing Reference Point
- Map ID
- Several of Type at Location

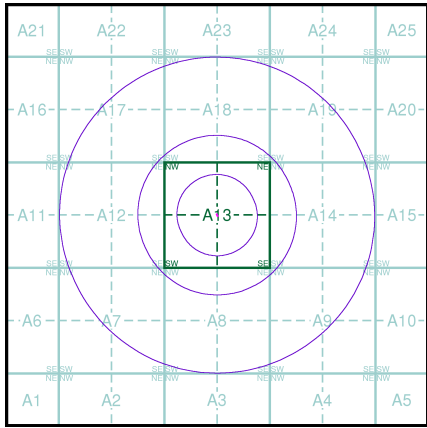
Agency and Hydrological (Boreholes)

- BGS Borehole Depth 0 - 10m
- BGS Borehole Depth 10 - 30m
- BGS Borehole Depth 30m +
- Confidential
- Other

For Borehole information please refer to the Borehole .csv file which accompanied this slice.

A copy of the BGS Borehole Ordering Form is available to download from the Support section of www.envirocheck.co.uk.

Borehole Map - Slice A



Order Details

Order Number: 317217465_1_1
Customer Ref: 2608
National Grid Reference: 526520, 185290
Slice: A
Site Area (Ha): 0.02
Search Buffer (m): 1000

Site Details

63, Netherhall Gardens, LONDON, NW3 5RE



Tel: 0844 844 9952
Fax: 0844 844 9951
Web: www.envirocheck.co.uk



Contaminated
Land
Solutions

General

- Specified Site
- Specified Buffer(s)
- Bearing Reference Point

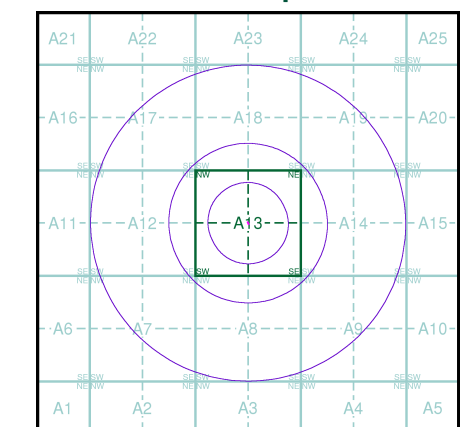
OS Water Network Data

- | | |
|--------------|-------------------------|
| Canal | Drain |
| Reservoir | Other |
| Foreshore | Lake |
| Marsh | Transfer |
| Tidal River | Lock Or Flight Of Locks |
| Inland River | Sea |

Contours (height in meters)

- Standard Contour 105 100 95
- Master Contour
- Spot Height 167.3
- MLW Mean Low Water
- MHW Mean High Water

OS Water Network Map - Slice A



Order Details

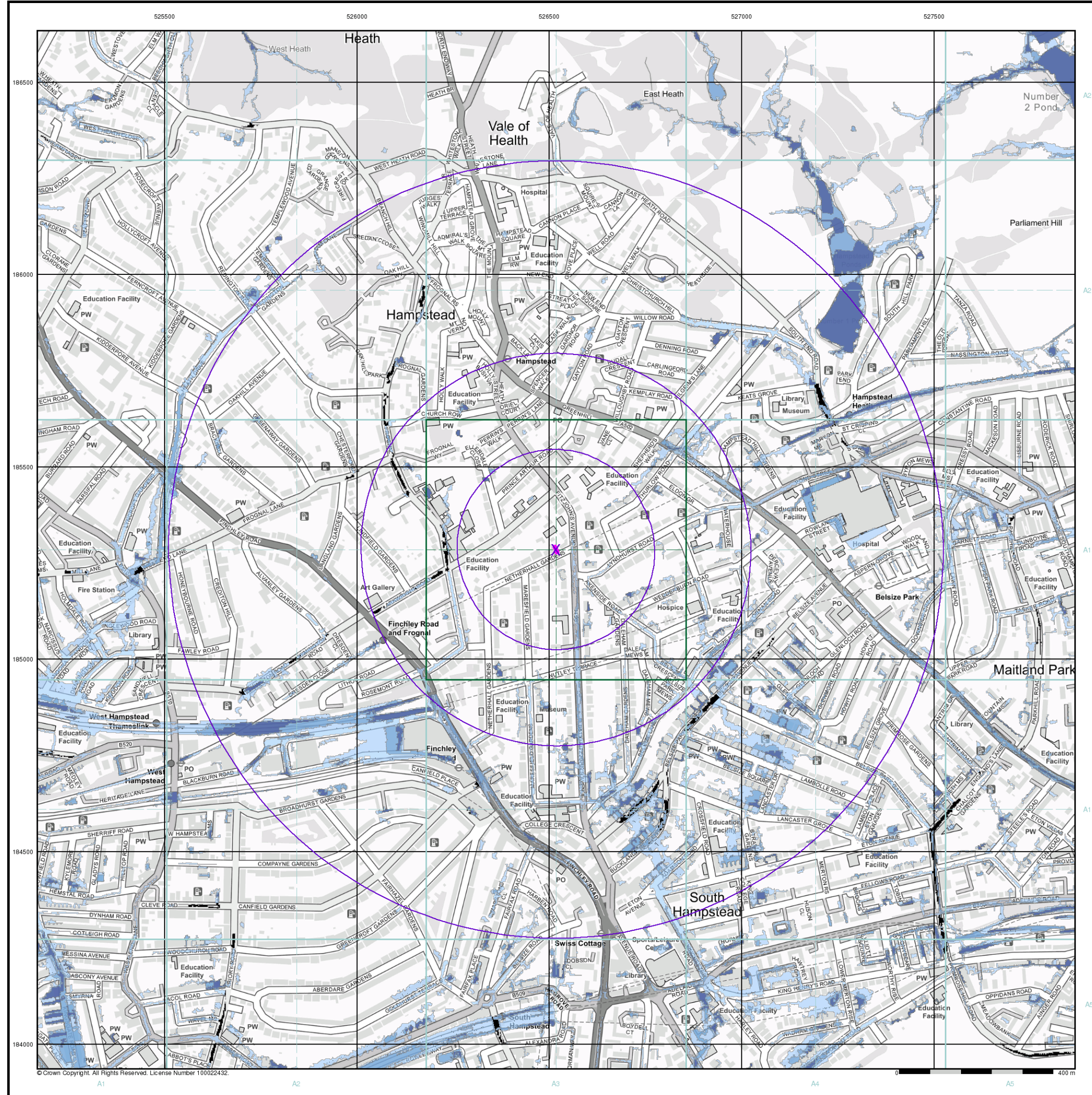
Order Number: 317217465_1_1
Customer Ref: 2608
National Grid Reference: 526520, 185290
Slice: A
Site Area (Ha): 0.02
Search Buffer (m): 1000

Site Details

63, Netherhall Gardens, LONDON, NW3 5RE

Landmark
INFORMATION GROUP

Tel: 0844 844 9952
Fax: 0844 844 9951
Web: www.envirocheck.co.uk



Contaminated
Land
Solutions

General

- Specified Site
- Specified Buffer(s)
- Bearing Reference Point

Risk of Flooding from Surface Water

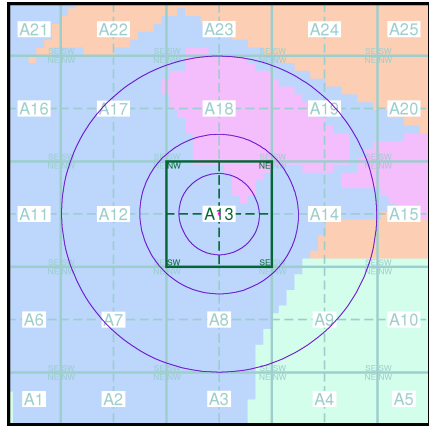
- High - 30 Year Return
- Medium - 100 Year Return
- Low - 1000 Year Return

Suitability

See the suitability map below

- National to county
- County to town
- Town to street
- Street to parcels of land
- Property

EANRW Suitability Map - Slice A



Order Details

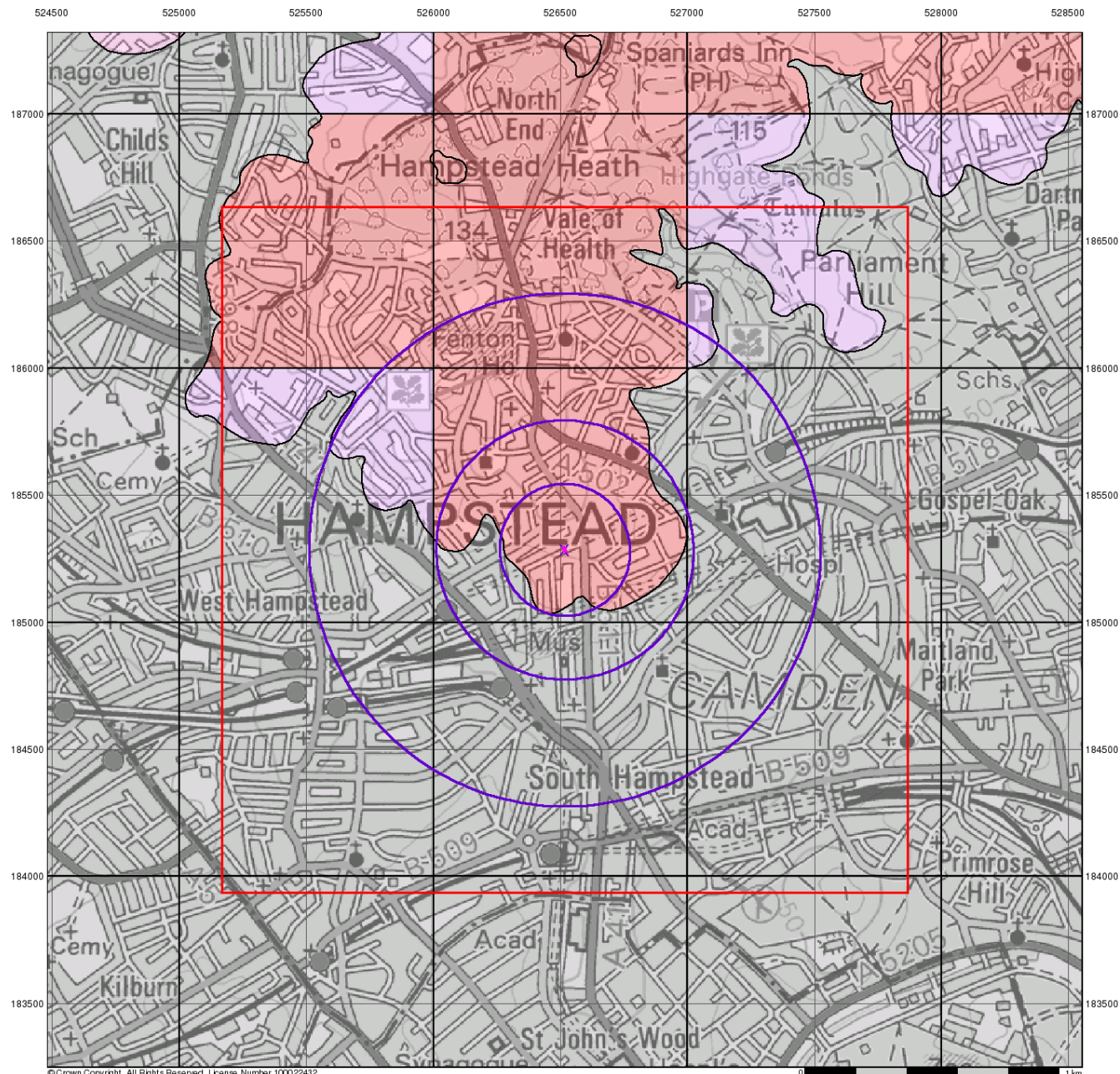
Order Number: 317217465_1_1
Customer Ref: 2608
National Grid Reference: 526520, 185290
Slice: A
Site Area (Ha): 0.02
Search Buffer (m): 1000

Site Details

63, Netherhall Gardens, LONDON, NW3 5RE

Landmark
INFORMATION GROUP

Tel: 0844 844 9952
Fax: 0844 844 9951
Web: www.envirocheck.co.uk



**Contaminated
Land
Solutions**

Groundwater Vulnerability

General

- Specified Site
- Specified Buffer(s)
- Bearing Reference Point
- Slice
- Map ID

Agency and Hydrological

Bedrock Aquifers

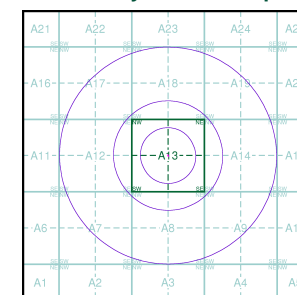
- High Vulnerability, Principal Aquifer
- High Vulnerability, Secondary Aquifer
- Medium Vulnerability, Principal Aquifer
- Medium Vulnerability, Secondary Aquifer
- Low Vulnerability, Principal Aquifer
- Low Vulnerability, Secondary Aquifer

Superficial Aquifers

- High Vulnerability, Principal Aquifer
- High Vulnerability, Secondary Aquifer
- Medium Vulnerability, Principal Aquifer
- Medium Vulnerability, Secondary Aquifer
- Low Vulnerability, Principal Aquifer
- Low Vulnerability, Secondary Aquifer

- Unproductive Aquifer
- Soluble Rock

Site Sensitivity Context Map - Slice A



Order Details

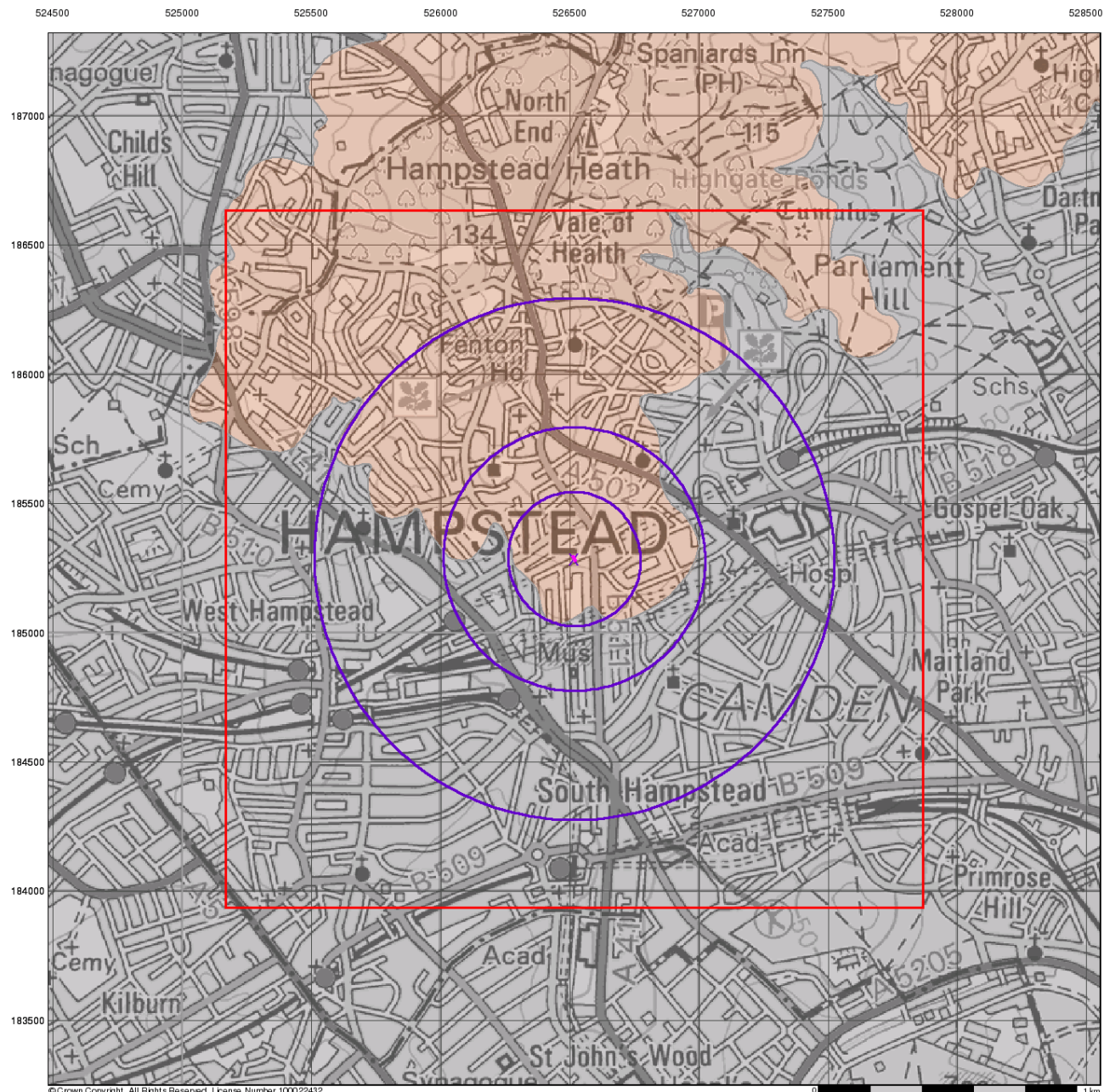
Order Number: 317217465_1_1
Customer Ref: 2608
National Grid Reference: 526520, 185290
Slice: A
Site Area (Ha): 0.02
Search Buffer (m): 1000

Site Details

63, Netherhall Gardens, LONDON, NW3 5RE

Landmark
INFORMATION GROUP

Tel: 0844 844 9952
Fax: 0844 844 9951
Web: www.envirocheck.co.uk



© Crown Copyright. All Rights Reserved. License Number 100022432.



**Contaminated
Land
Solutions**

Bedrock Aquifer Designation

General

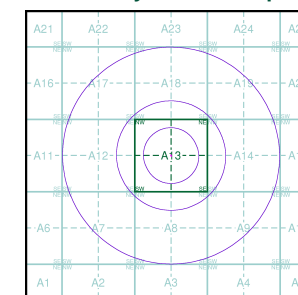
- Specified Site
- Specified Buffer(s)
- Bearing Reference Point
- Slice
- Map ID

Agency and Hydrological

Geological Classes

- Principal Aquifer
- Secondary A Aquifer
- Secondary B Aquifer
- Secondary Undifferentiated
- Unproductive Strata
- Unknown
- Unknown (Lakes and Landslip)

Site Sensitivity Context Map - Slice A



Order Details

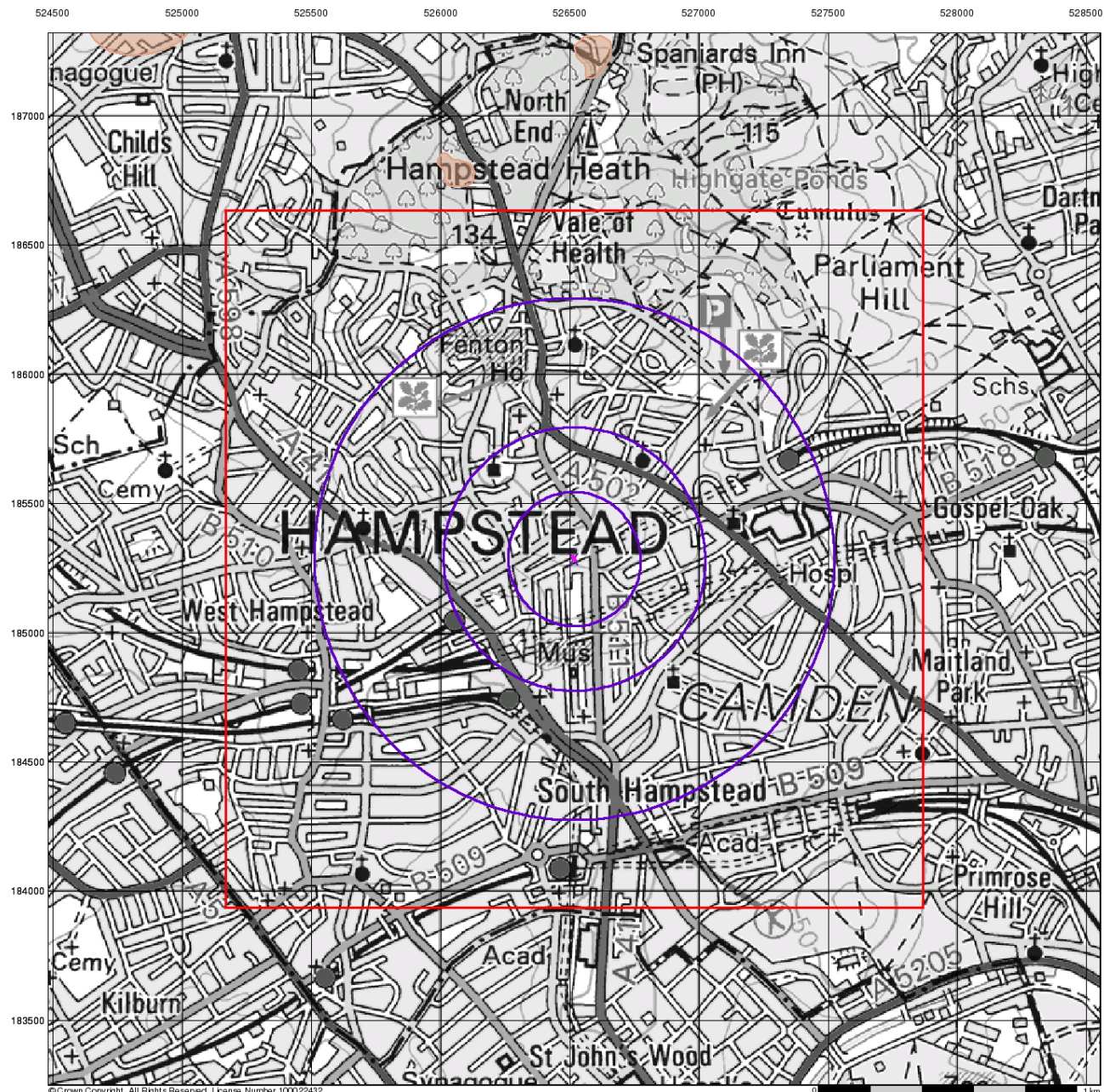
Order Number: 317217465_1_1
Customer Ref: 2608
National Grid Reference: 526520, 185290
Slice: A
Site Area (Ha): 0.02
Search Buffer (m): 1000

Site Details

63, Netherhall Gardens, LONDON, NW3 5RE

Landmark
INFORMATION GROUP

Tel: 0844 844 9952
Fax: 0844 844 9951
Web: www.envirocheck.co.uk



© Crown Copyright. All Rights Reserved. License Number 100022432.



**Contaminated
Land
Solutions**

Superficial Aquifer Designation

General

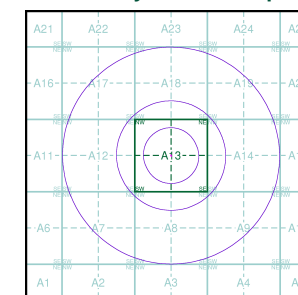
- Specified Site
- Specified Buffer(s)
- Bearing Reference Point
- Slice
- Map ID

Agency and Hydrological

Geological Classes

- Principal Aquifer
- Secondary A Aquifer
- Secondary B Aquifer
- Secondary Undifferentiated
- Unproductive Strata
- Unknown
- Unknown (Lakes and Landslip)

Site Sensitivity Context Map - Slice A



Order Details

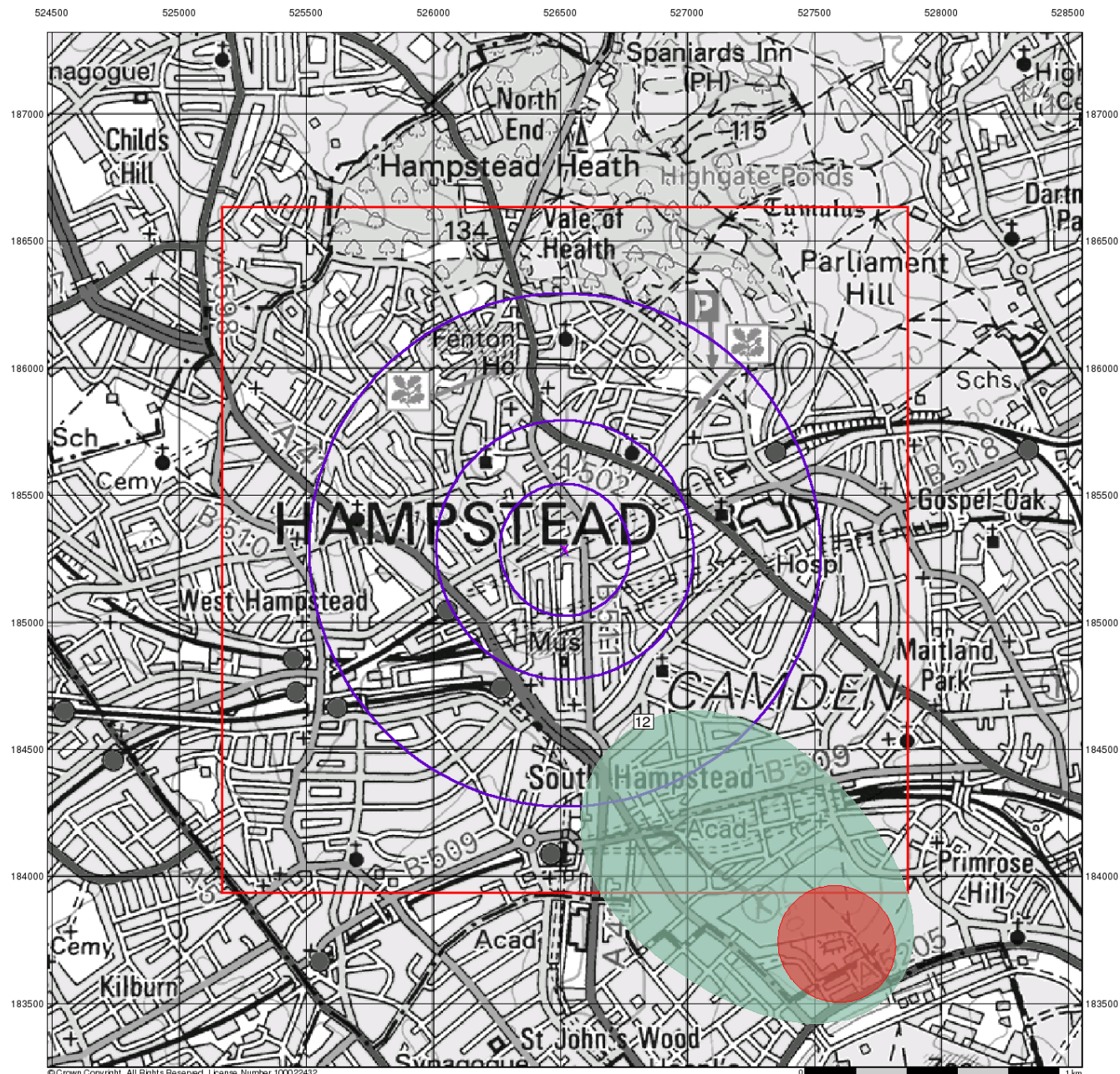
Order Number: 317217465_1_1
 Customer Ref: 2608
 National Grid Reference: 526520, 185290
 Slice: A
 Site Area (Ha): 0.02
 Search Buffer (m): 1000

Site Details

63, Netherhall Gardens, LONDON, NW3 5RE

Landmark
 INFORMATION GROUP

Tel: 0844 844 9952
 Fax: 0844 844 9951
 Web: www.envirocheck.co.uk



**Contaminated
Land
Solutions**

Source Protection Zones

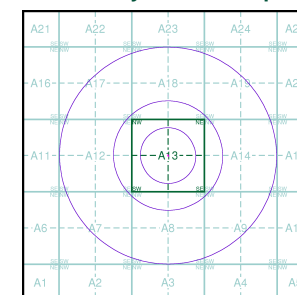
General

- Specified Site
- Specified Buffer(s)
- Bearing Reference Point
- Slice
- Map ID

Agency and Hydrological

- Inner zone (Zone 1)
- Inner zone - subsurface activity only (Zone 1c)
- Outer zone (Zone 2)
- Outer zone - subsurface activity only (Zone 2c)
- Total catchment (Zone 3)
- Total catchment - subsurface activity only (Zone 3c)
- Special interest (Zone 4)

Site Sensitivity Context Map - Slice A



Order Details

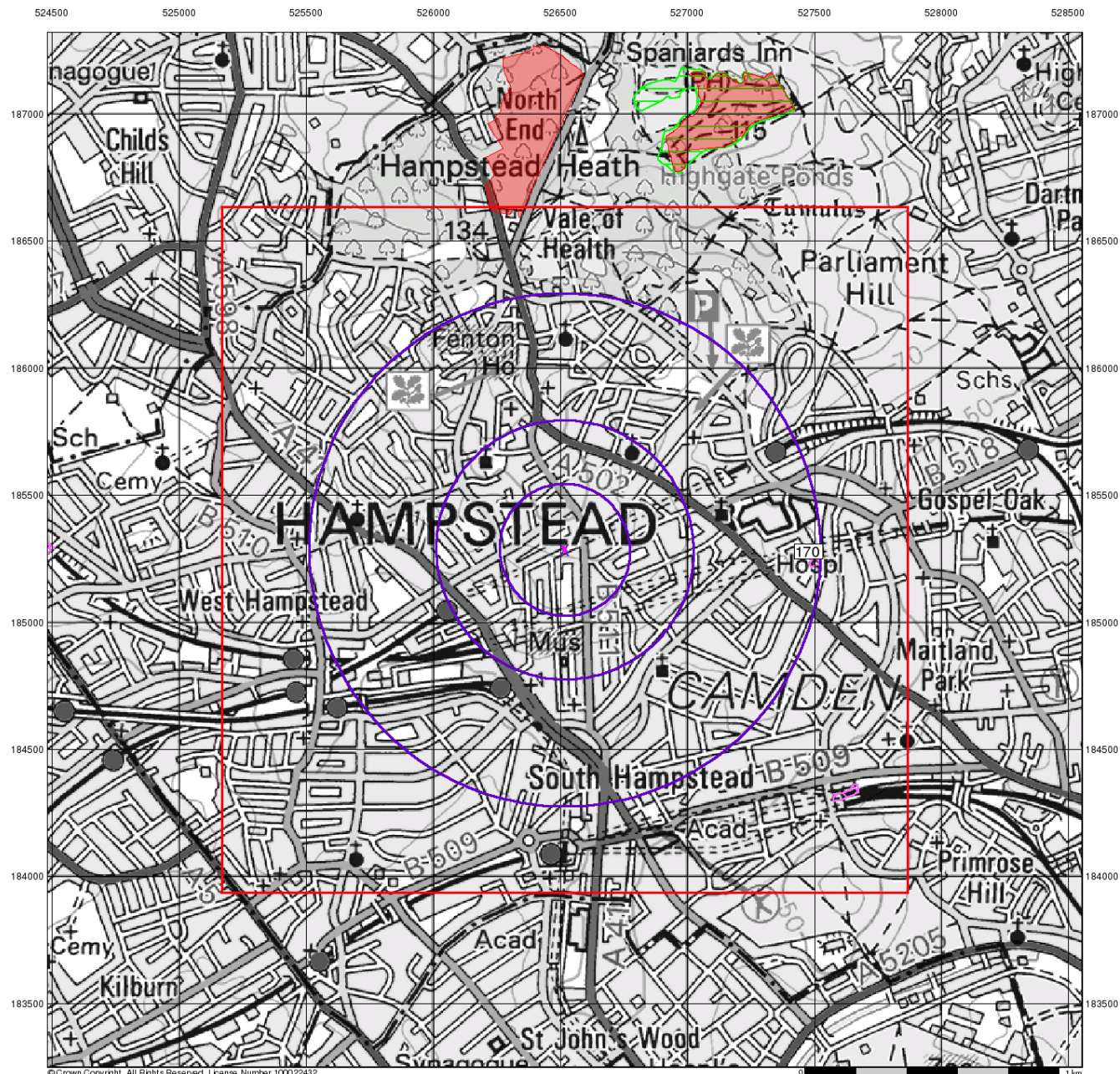
Order Number: 317217465_1_1
 Customer Ref: 2608
 National Grid Reference: 526520, 185290
 Slice: A
 Site Area (Ha): 0.02
 Search Buffer (m): 1000

Site Details

63, Netherhall Gardens, LONDON, NW3 5RE

Landmark
 INFORMATION GROUP

Tel: 0844 844 9952
 Fax: 0844 844 9951
 Web: www.envirocheck.co.uk



© Crown Copyright. All Rights Reserved. License Number 100022432



**Contaminated
Land
Solutions**

Sensitive Land Uses

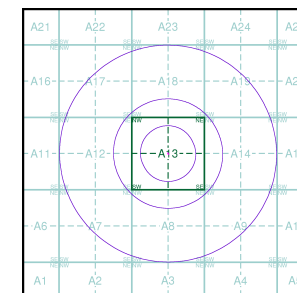
General

- Specified Site
- Specified Buffer(s)
- Bearing Reference Point
- Slice
- Map ID

Sensitive Land Uses

- Ancient Woodland
- Area of Adopted Green Belt
- Area of Unadopted Green Belt
- Area of Outstanding Natural Beauty
- Environmentally Sensitive Area
- Forest Park
- Local Nature Reserve
- Marine Nature Reserve
- National Nature Reserve
- National Park
- Nitrate Sensitive Area
- Nitrate Vulnerable Zone
- Ramsar Site
- Site of Special Scientific Interest
- Special Area of Conservation
- Special Protection Area
- World Heritage Sites

Site Sensitivity Context Map - Slice A



Order Details

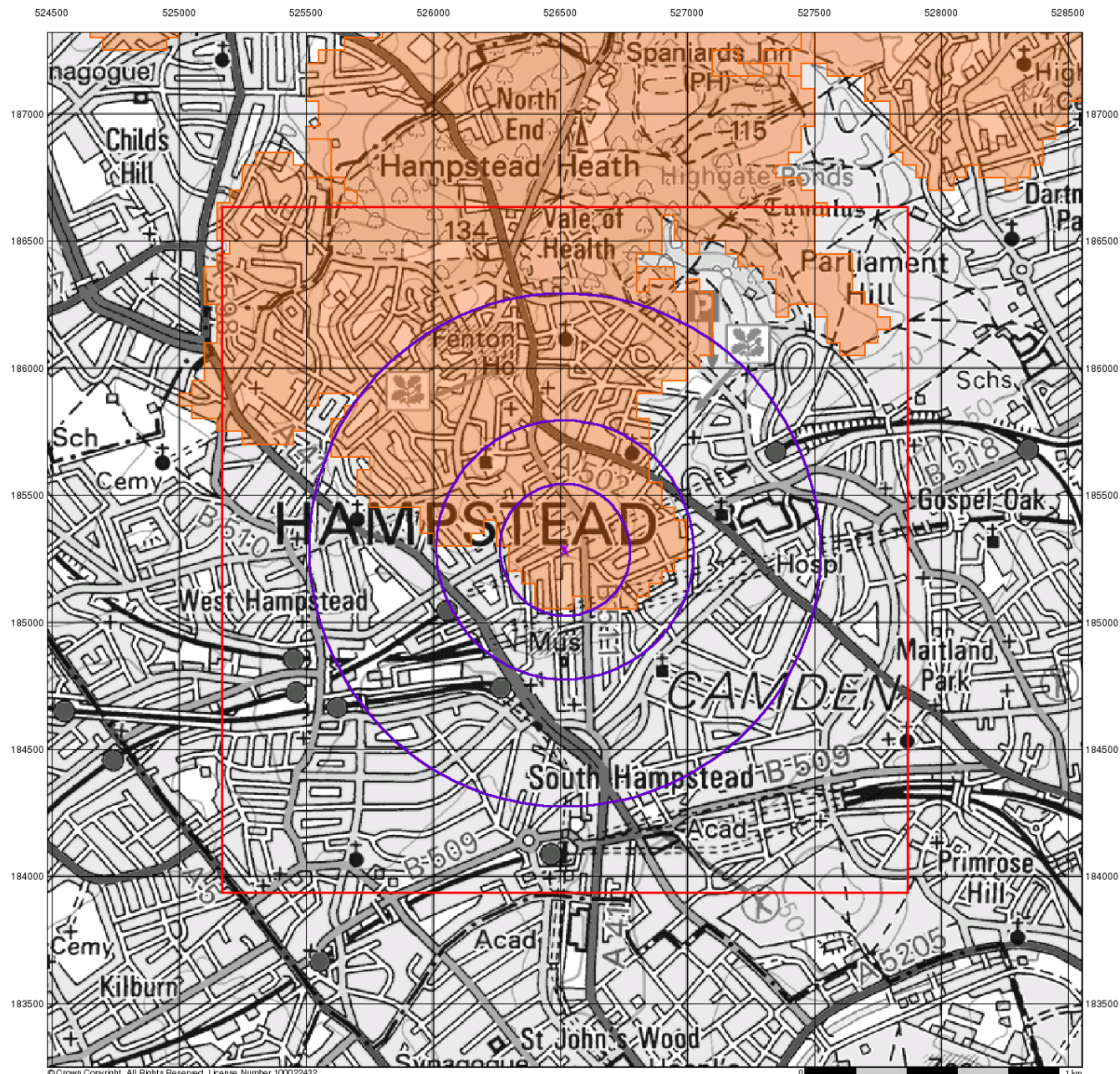
Order Number: 317217465_1_1
Customer Ref: 2608
National Grid Reference: 526520, 185290
Slice: A
Site Area (Ha): 0.02
Search Buffer (m): 1000

Site Details

63, Netherhall Gardens, LONDON, NW3 5RE

Landmark
INFORMATION GROUP

Tel: 0844 844 9952
Fax: 0844 844 9951
Web: www.envirocheck.co.uk



© Crown Copyright. All Rights Reserved. License Number 100022432.



**Contaminated
Land
Solutions**

BGS Flood GFS Data

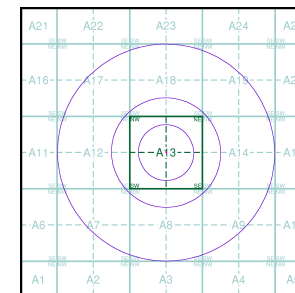
General

- Specified Site
- Specified Buffer(s)
- Bearing Reference Point
- Slice

Agency and Hydrological (Flood)

- Limited Potential for Groundwater Flooding to Occur
- Potential for Groundwater Flooding of Property Situated Below Ground Level
- Potential for Groundwater Flooding to Occur at Surface

Site Sensitivity Context Map - Slice A



Order Details

Order Number: 317217465_1_1
Customer Ref: 2608
National Grid Reference: 526520, 185290
Slice: A
Site Area (Ha): 0.02
Search Buffer (m): 1000

Site Details

63, Netherhall Gardens, LONDON, NW3 5RE

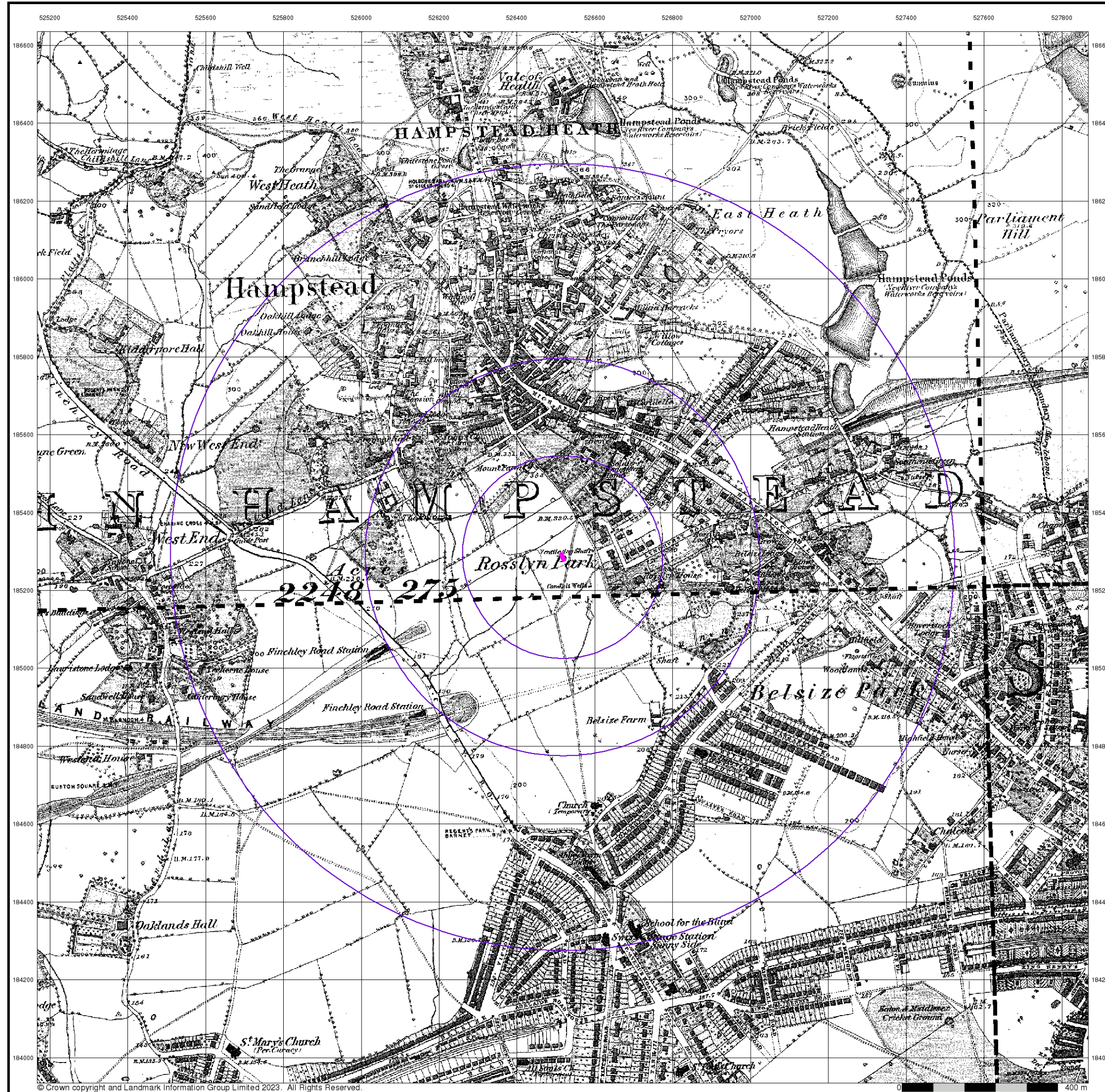
Landmark
INFORMATION GROUP

Tel: 0844 844 9952
Fax: 0844 844 9951
Web: www.envirocheck.co.uk



Appendix E – Historical Maps

© Crown copyright. All rights reserved. Licence number LAN1001467.



Contaminated
Land
Solutions

Middlesex

Published 1873 - 1882

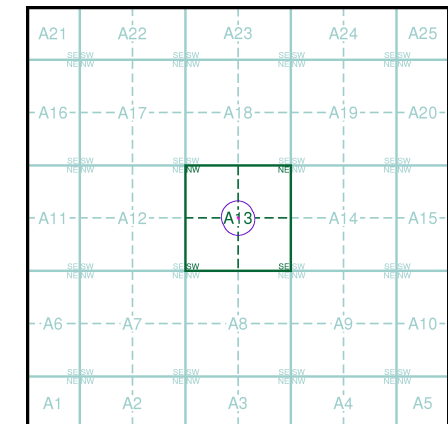
Source map scale - 1:10,560

The historical maps shown were reproduced from maps predominantly held at the scale adopted for England, Wales and Scotland in the 1840's. In 1854 the 1:2,500 scale was adopted for mapping urban areas; these maps were used to update the 1:10,560 maps. The published date given therefore is often some years later than the surveyed date. Before 1938, all OS maps were based on the Cassini Projection, with independent surveys of a single county or group of counties, giving rise to significant inaccuracies in outlying areas. In the late 1940's, a Provisional Edition was produced, which updated the 1:10,560 mapping from a number of sources. The maps appear unfinished - with all military camps and other strategic sites removed. These maps were initially overprinted with the National Grid. In 1970, the first 1:10,000 maps were produced using the Transverse Mercator Projection. The revision process continued until recently, with new editions appearing every 10 years or so for urban areas.

Map Name(s) and Date(s)

01100 1873 1:10,560	01200 1873 1:10,560
01600 1874 1:10,560	01700 1882 1:10,560

Historical Map - Slice A



Order Details

Order Number: 317217465_1_1
Customer Ref: 2608
National Grid Reference: 526520, 185290
Slice: A
Site Area (Ha): 0.02
Search Buffer (m): 1000

Site Details

63, Netherhall Gardens, LONDON, NW3 5RE

Landmark
INFORMATION GROUP

Tel: 0844 844 9952
Fax: 0844 844 9951
Web: www.envirocheck.co.uk



Contaminated
Land
Solutions

London

Published 1896

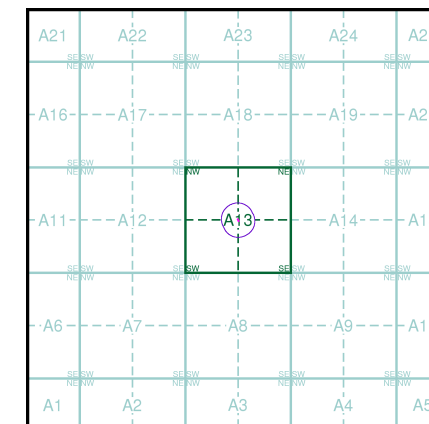
Source map scale - 1:10,560

The historical maps shown were reproduced from maps predominantly held at the scale adopted for England, Wales and Scotland in the 1840's. In 1854 the 1:2,500 scale was adopted for mapping urban areas; these maps were used to update the 1:10,560 maps. The published date given therefore is often some years later than the surveyed date. Before 1938, all OS maps were based on the Cassini Projection, with independent surveys of a single county or group of counties, giving rise to significant inaccuracies in outlying areas. In the late 1940's, a Provisional Edition was produced, which updated the 1:10,560 mapping from a number of sources. The maps appear unfinished - with all military camps and other strategic sites removed. These maps were initially overprinted with the National Grid. In 1970, the first 1:10,000 maps were produced using the Transverse Mercator Projection. The revision process continued until recently, with new editions appearing every 10 years or so for urban areas.

Map Name(s) and Date(s)

002SE 1896 1:10,560	003SW 1896 1:10,560
006NE 1896 1:10,560	007NW 1896 1:10,560

Historical Map - Slice A



Order Details

Order Number: 317217465_1_1
Customer Ref: 2608
National Grid Reference: 526520, 185290
Slice: A
Site Area (Ha): 0.02
Search Buffer (m): 1000

Site Details

63, Netherhall Gardens, LONDON, NW3 5RE

Landmark
INFORMATION GROUP

Tel: 0844 844 9952
Fax: 0844 844 9951
Web: www.envirocheck.co.uk