

A2 Site Investigation

London

Published 1877 - 1878

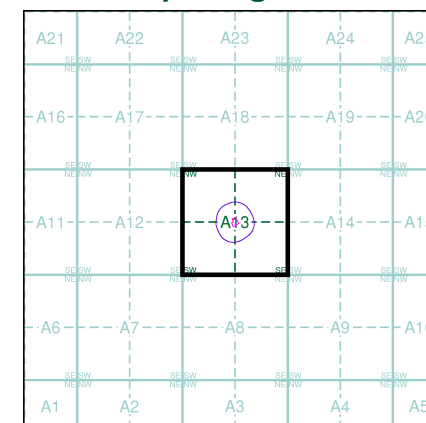
Source map scale - 1:2,500

The historical maps shown were reproduced from maps predominantly held at the scale adopted for England, Wales and Scotland in the 1840's. In 1854 the 1:2,500 scale was adopted for mapping urban areas and by 1896 it covered the whole of what were considered to be the cultivated parts of Great Britain. The published date given below is often some years later than the surveyed date. Before 1938, all OS maps were based on the Cassini Projection, with independent surveys of a single county or group of counties, giving rise to significant inaccuracies in outlying areas.

Map Name(s) and Date(s)

026_00
1877
1:2,500
035_00
1878
1:2,500

Historical Map - Segment A13



Order Details

Order Number: 317442778_1_1
Customer Ref: 38823
National Grid Reference: 531430, 181950
Slice: A
Site Area (Ha): 0.15
Search Buffer (m): 100

Site Details

Saffron Hill, 14 St Cross Street, London, EC1M 3JY

Landmark
INFORMATION GROUP

Tel: 0844 844 9952
Fax: 0844 844 9951
Web: www.envirocheck.co.uk

A2 Site Investigation

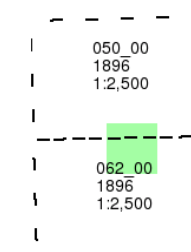
London

Published 1896

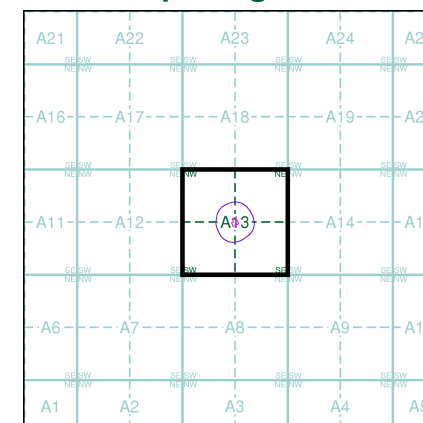
Source map scale - 1:2,500

The historical maps shown were reproduced from maps predominantly held at the scale adopted for England, Wales and Scotland in the 1840's. In 1854 the 1:2,500 scale was adopted for mapping urban areas and by 1896 it covered the whole of what were considered to be the cultivated parts of Great Britain. The published date given below is often some years later than the surveyed date. Before 1938, all OS maps were based on the Cassini Projection, with independent surveys of a single county or group of counties, giving rise to significant inaccuracies in outlying areas.

Map Name(s) and Date(s)



Historical Map - Segment A13



Order Details

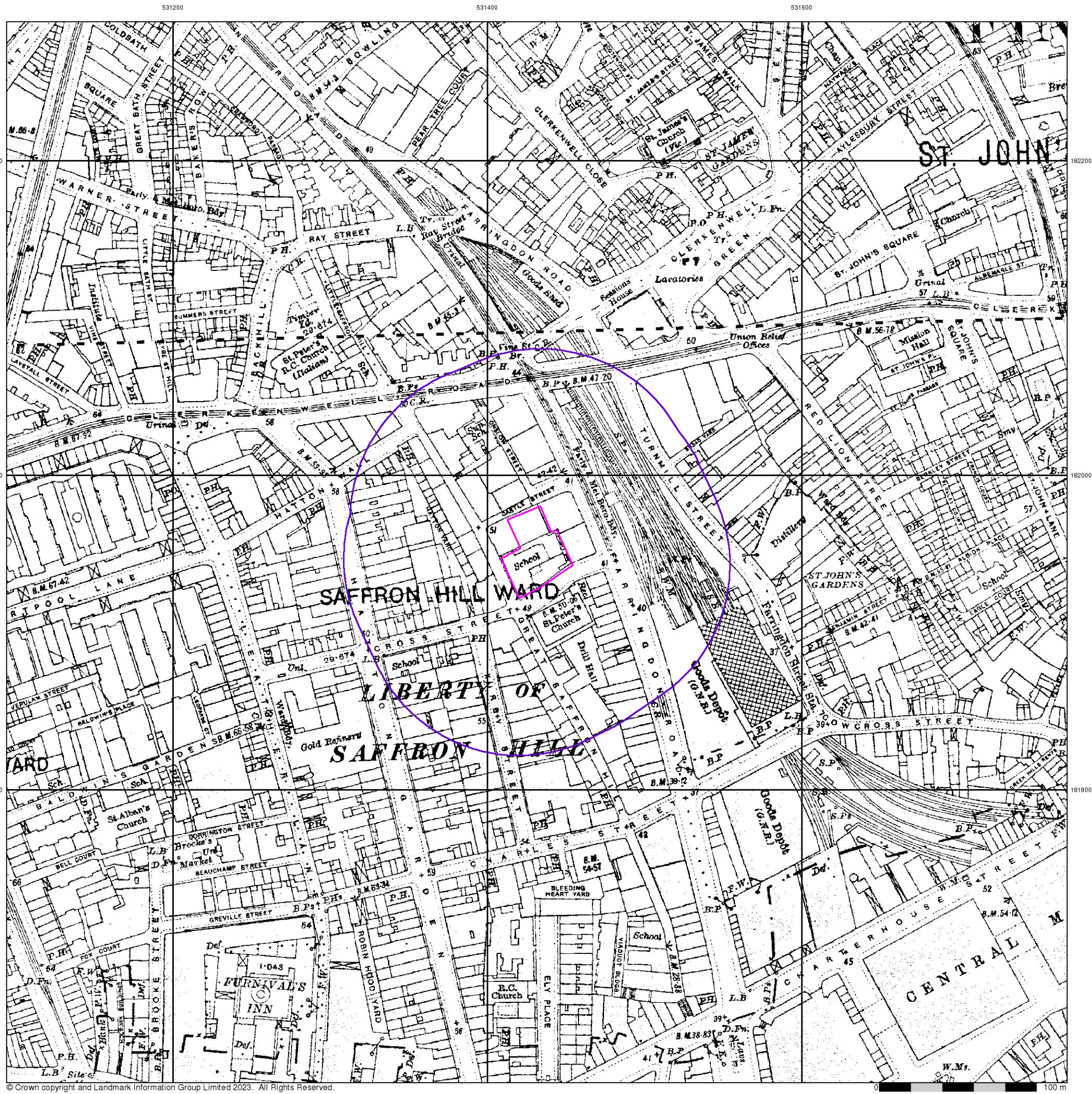
Order Number: 317442778_1_1
Customer Ref: 38823
National Grid Reference: 531430, 181950
Slice: A
Site Area (Ha): 0.15
Search Buffer (m): 100

Site Details

Saffron Hill, 14 St Cross Street, London, EC1M 3JY

Landmark
INFORMATION GROUP

Tel: 0844 844 9952
Fax: 0844 844 9951
Web: www.envirocheck.co.uk



A2 Site Investigation

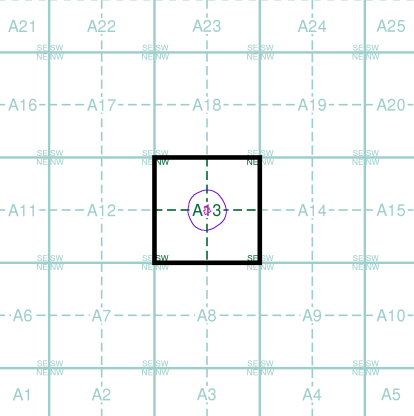
London
Published 1916
Source map scale - 1:2,500

The historical maps shown were reproduced from maps predominantly held at the scale adopted for England, Wales and Scotland in the 1840's. In 1854 the 1:2,500 scale was adopted for mapping urban areas and by 1896 it covered the whole of what were considered to be the cultivated parts of Great Britain. The published date given below is often some years later than the surveyed date. Before 1938, all OS maps were based on the Cassini Projection, with independent surveys of a single county or group of counties, giving rise to significant inaccuracies in outlying areas.

Map Name(s) and Date(s)

005_06
1916
1:2,500
005_10
1916
1:2,500

Historical Map - Segment A13



Order Details
Order Number: 317442778_1_1
Customer Ref: 38823
National Grid Reference: 531430, 181950
Slice: A
Site Area (Ha): 0.15
Search Buffer (m): 100

Site Details
Saffron Hill, 14 St Cross Street, London, EC1M 3JY

A2 Site Investigation

Historical Aerial Photography

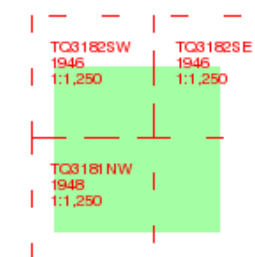
Published 1946 - 1948

Source map scale - 1:1,250

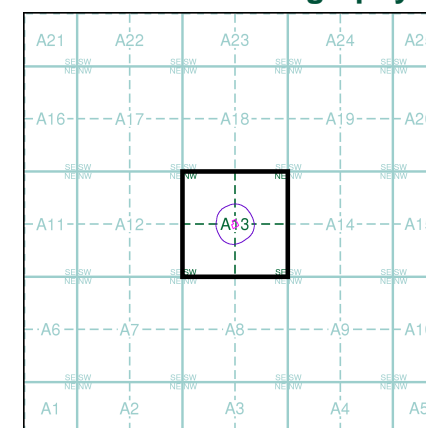
The Historical Aerial Photos were produced by the Ordnance Survey at a scale of 1:1,250 and 1:10,560 from Air Force photography. They were produced between 1944 and 1951 as an interim measure, pending preparation of conventional mapping, due to post war resource shortages. New security measures in the 1950's meant that every photograph was re-checked for potentially unsafe information with security sites replaced by fake fields or clouds. The original editions were withdrawn and only later made available after a period of fifty years although due to the accuracy of the editing, without viewing both revisions it is not easy to spot the edits. Where available Landmark have included both revisions.

© THE BRITISH LIBRARY BOARD. ALL RIGHTS RESERVED. Licence No:8048

Map Name(s) and Date(s)



Historical Aerial Photography - Segment A13



Order Details

Order Number: 317442778_1_1
Customer Ref: 38823
National Grid Reference: 531430, 181950
Slice: A
Site Area (Ha): 0.15
Search Buffer (m): 100

Site Details

Saffron Hill, 14 St Cross Street, London, EC1M 3JY

Landmark
INFORMATION GROUP

Tel: 0844 844 9952
Fax: 0844 844 9951
Web: www.envirocheck.co.uk

A2 Site Investigation

Ordnance Survey Plan

Published 1953

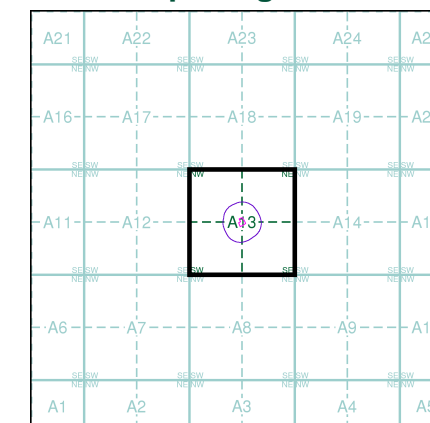
Source map scale - 1:1,250

The historical maps shown were reproduced from maps predominantly held at the scale adopted for England, Wales and Scotland in the 1840's. In 1854 the 1:2,500 scale was adopted for mapping urban areas and by 1896 it covered the whole of what were considered to be the cultivated parts of Great Britain. The published date given below is often some years later than the surveyed date. Before 1938, all OS maps were based on the Cassini Projection, with independent surveys of a single county or group of counties, giving rise to significant inaccuracies in outlying areas.

Map Name(s) and Date(s)

TQ3182SW 1953 1:1,250	TQ3182SE 1953 1:1,250
TQ3181NW 1953 1:1,250	TQ3181NE 1953 1:1,250

Historical Map - Segment A13



Order Details

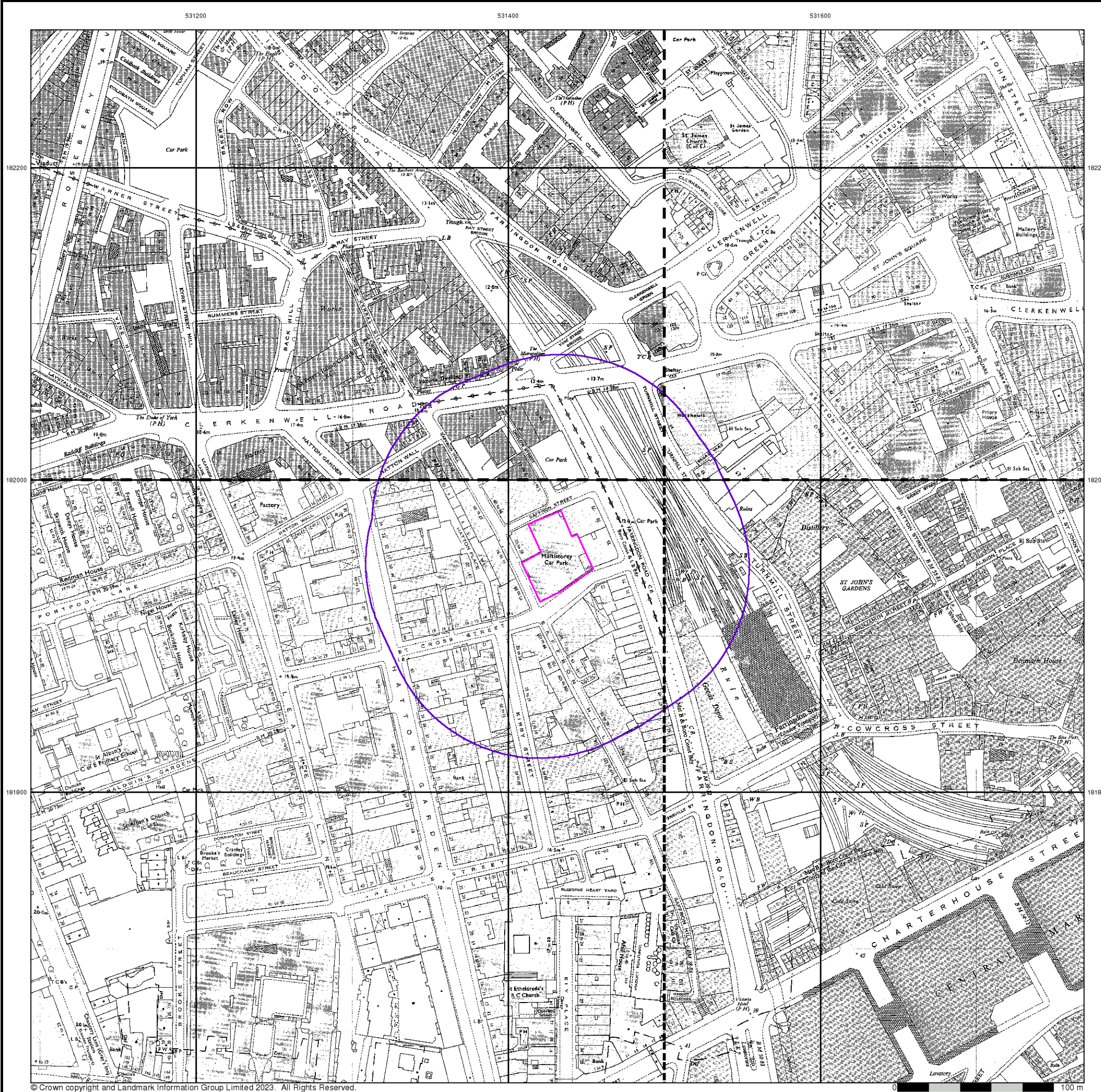
Order Number: 317442778_1_1
Customer Ref: 38823
National Grid Reference: 531430, 181950
Slice: A
Site Area (Ha): 0.15
Search Buffer (m): 100

Site Details

Saffron Hill, 14 St Cross Street, London, EC1M 3JY

Landmark
INFORMATION GROUP

Tel: 0844 844 9952
Fax: 0844 844 9951
Web: www.envirocheck.co.uk



A2 Site Investigation

Additional SIMs

Published 1953 - 1982

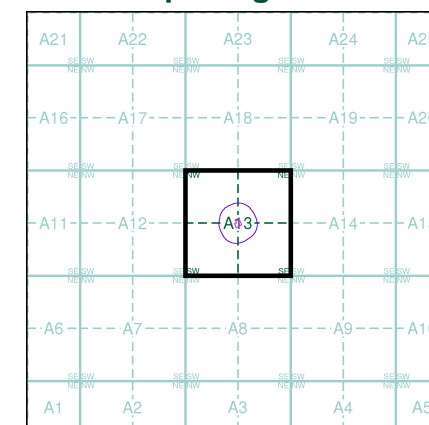
Source map scale - 1:1,250

The SIM cards (Ordnance Survey's 'Survey of Information on Microfilm') are further, minor editions of mapping which were produced and published in between the main editions as an area was updated. They date from 1947 to 1994, and contain detailed information on buildings, roads and land-use. These maps were produced at both 1:2,500 and 1:1,250 scales.

Map Name(s) and Date(s)

TQ3182SW	TQ3182SE
1962	1982
1:1,250	1:1,250
TQ3181NW	TQ3181NE
1980	1953
1:1,250	1:1,250

Historical Map - Segment A13



Order Details

Order Number: 317442778_1_1
Customer Ref: 38823
National Grid Reference: 531430, 181950
Slice: A
Site Area (Ha): 0.15
Search Buffer (m): 100

Site Details

Saffron Hill, 14 St Cross Street, London, EC1M 3JY

Landmark
INFORMATION GROUP

Tel: 0844 844 9952
Fax: 0844 844 9951
Web: www.envirocheck.co.uk

A2 Site Investigation

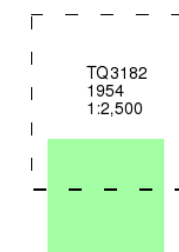
Ordnance Survey Plan

Published 1954

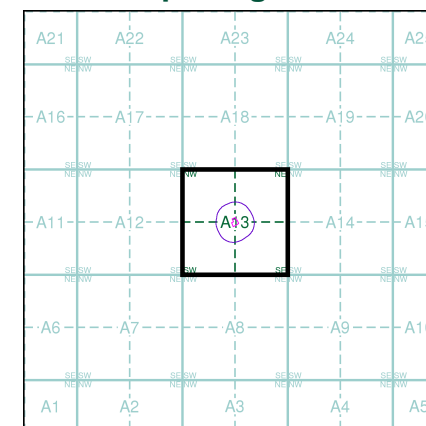
Source map scale - 1:2,500

The historical maps shown were reproduced from maps predominantly held at the scale adopted for England, Wales and Scotland in the 1840's. In 1854 the 1:2,500 scale was adopted for mapping urban areas and by 1896 it covered the whole of what were considered to be the cultivated parts of Great Britain. The published date given below is often some years later than the surveyed date. Before 1938, all OS maps were based on the Cassini Projection, with independent surveys of a single county or group of counties, giving rise to significant inaccuracies in outlying areas.

Map Name(s) and Date(s)



Historical Map - Segment A13



Order Details

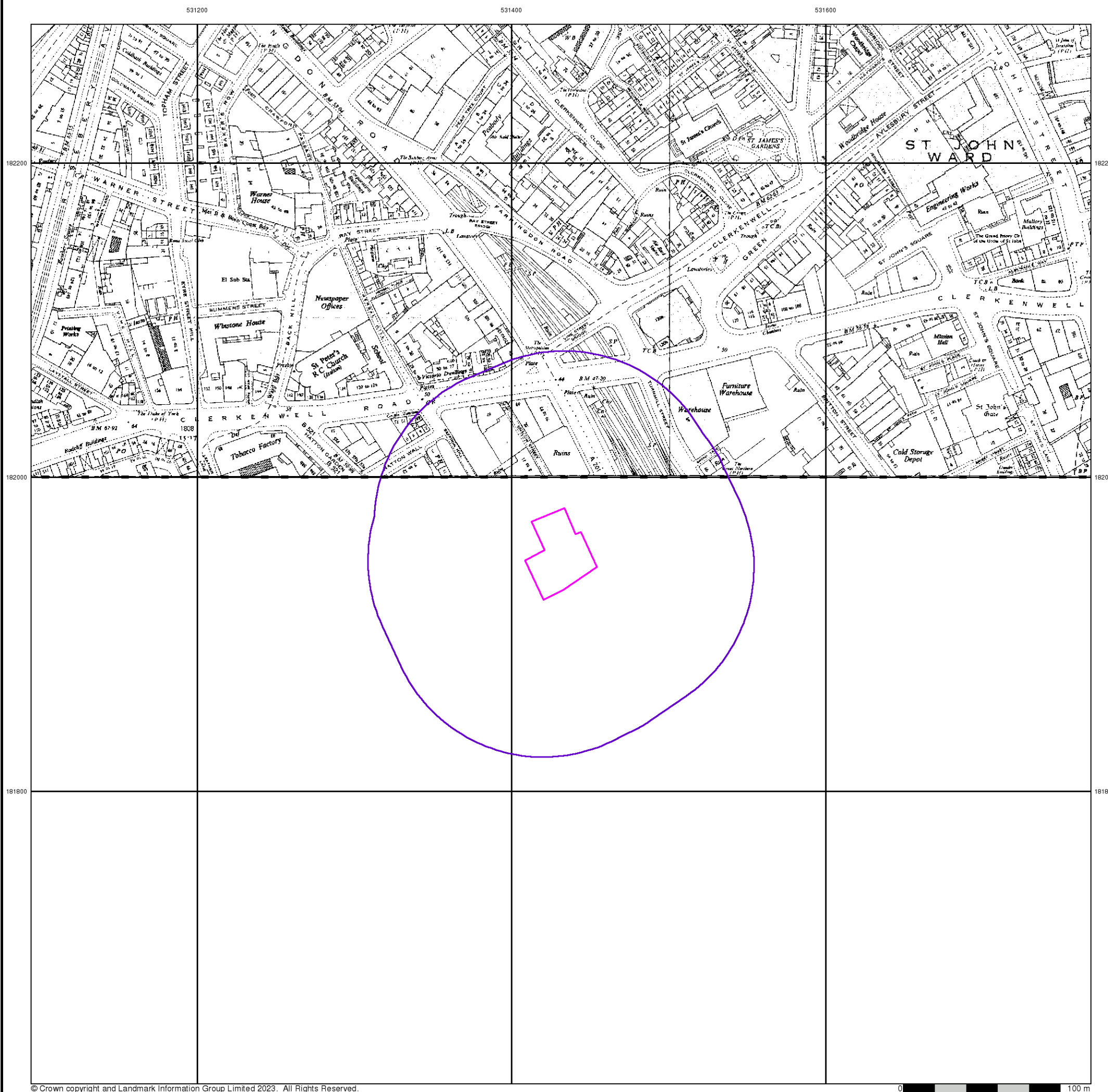
Order Number: 317442778_1_1
Customer Ref: 38823
National Grid Reference: 531430, 181950
Slice: A
Site Area (Ha): 0.15
Search Buffer (m): 100

Site Details

Saffron Hill, 14 St Cross Street, London, EC1M 3JY

Landmark
INFORMATION GROUP

Tel: 0844 844 9952
Fax: 0844 844 9951
Web: www.envirocheck.co.uk



A2 Site Investigation

Additional SIMs

Published 1954 - 1965

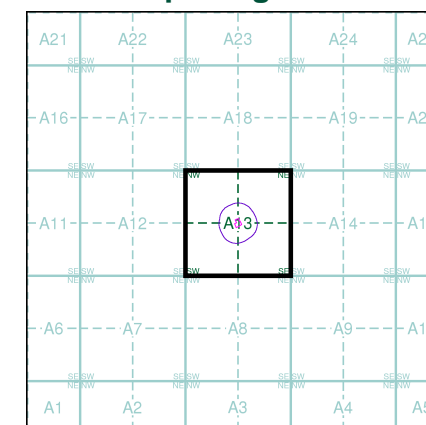
Source map scale - 1:2,500

The SIM cards (Ordnance Survey's 'Survey of Information on Microfilm') are further, minor editions of mapping which were produced and published in between the main editions as an area was updated. They date from 1947 to 1994, and contain detailed information on buildings, roads and land-use. These maps were produced at both 1:2,500 and 1:1,250 scales.

Map Name(s) and Date(s)

TQ3182	1965	1:2,500
TQ3181	1954	1:2,500

Historical Map - Segment A13



Order Details

Order Number: 317442778_1_1
Customer Ref: 38823
National Grid Reference: 531430, 181950
Slice: A
Site Area (Ha): 0.15
Search Buffer (m): 100

Site Details

Saffron Hill, 14 St Cross Street, London, EC1M 3JY

Landmark
INFORMATION GROUP

Tel: 0844 844 9952
Fax: 0844 844 9951
Web: www.envirocheck.co.uk

A2 Site Investigation

Ordnance Survey Plan

Published 1958 - 1962

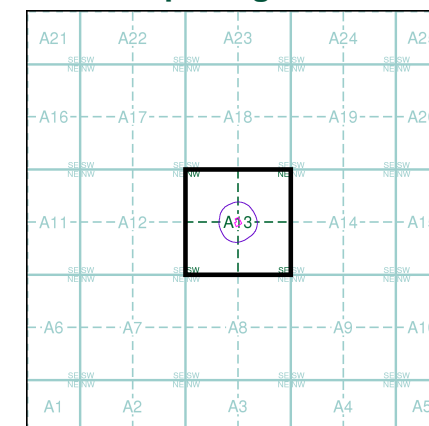
Source map scale - 1:1,250

The historical maps shown were reproduced from maps predominantly held at the scale adopted for England, Wales and Scotland in the 1840's. In 1854 the 1:2,500 scale was adopted for mapping urban areas and by 1896 it covered the whole of what were considered to be the cultivated parts of Great Britain. The published date given below is often some years later than the surveyed date. Before 1938, all OS maps were based on the Cassini Projection, with independent surveys of a single county or group of counties, giving rise to significant inaccuracies in outlying areas.

Map Name(s) and Date(s)

TQ3182SW 1962 1:1,250	TQ3182SE 1961 1:1,250
TQ3181NW 1958 1:1,250	TQ3181NE 1961 1:1,250

Historical Map - Segment A13



Order Details

Order Number: 317442778_1_1
Customer Ref: 38823
National Grid Reference: 531430, 181950
Slice: A
Site Area (Ha): 0.15
Search Buffer (m): 100

Site Details

Saffron Hill, 14 St Cross Street, London, EC1M 3JY

Landmark
INFORMATION GROUP

Tel: 0844 844 9952
Fax: 0844 844 9951
Web: www.envirocheck.co.uk

A2 Site Investigation

Additional SIMs

Published 1961 - 1989

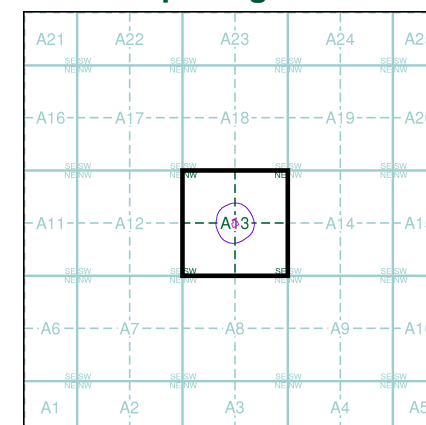
Source map scale - 1:1,250

The SIM cards (Ordnance Survey's 'Survey of Information on Microfilm') are further, minor editions of mapping which were produced and published in between the main editions as an area was updated. They date from 1947 to 1994, and contain detailed information on buildings, roads and land-use. These maps were produced at both 1:2,500 and 1:1,250 scales.

Map Name(s) and Date(s)

TQ3182SW	1982	1:1,250
TQ3181NW	1989	1:1,250
TQ3181NE	1961	1:1,250

Historical Map - Segment A13



Order Details

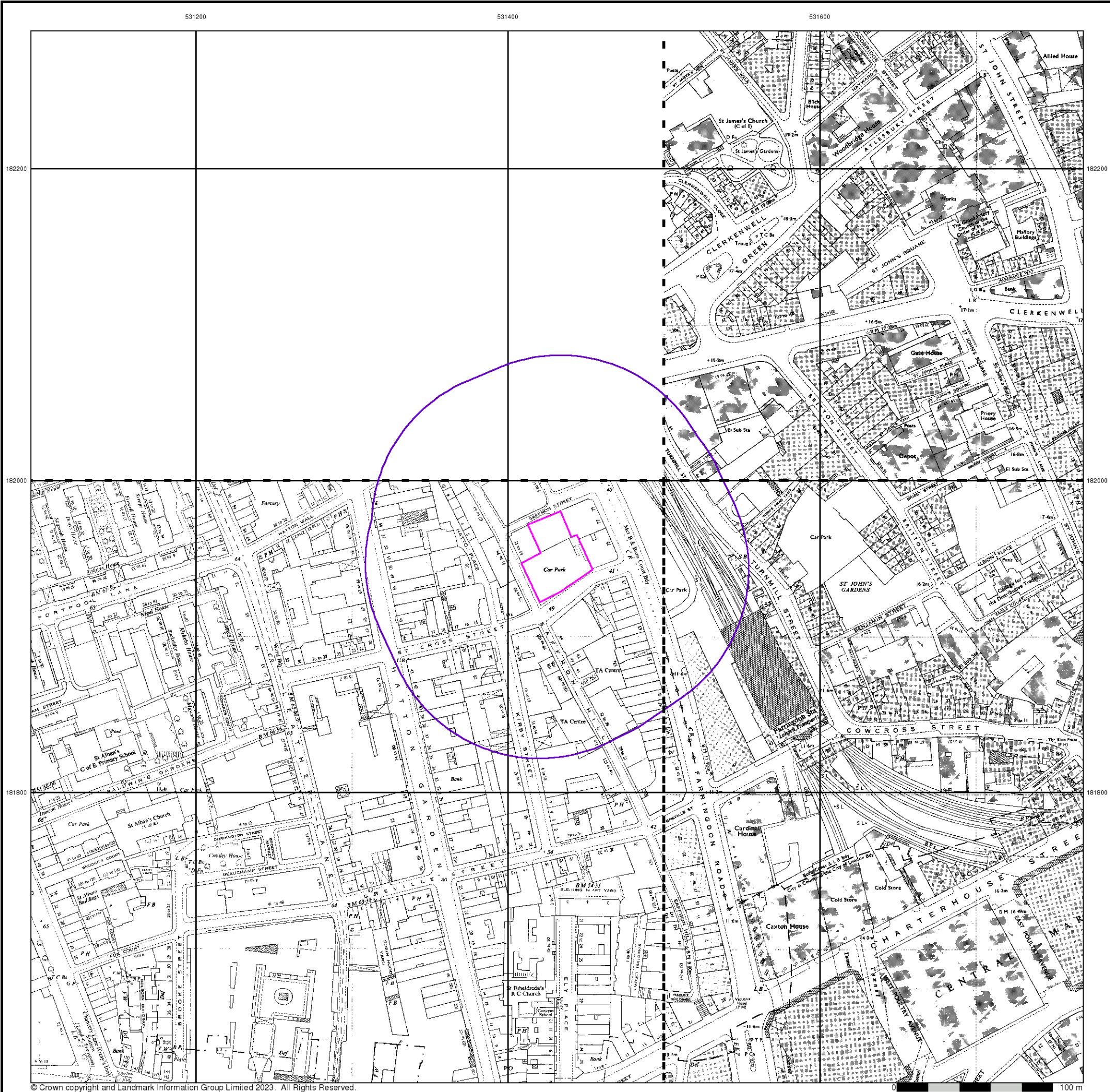
Order Number: 317442778_1_1
Customer Ref: 38823
National Grid Reference: 531430, 181950
Slice: A
Site Area (Ha): 0.15
Search Buffer (m): 100

Site Details

Saffron Hill, 14 St Cross Street, London, EC1M 3JY

Landmark
INFORMATION GROUP

Tel: 0844 844 9952
Fax: 0844 844 9951
Web: www.envirocheck.co.uk



A2 Site Investigation

Ordnance Survey Plan

Published 1963 - 1971

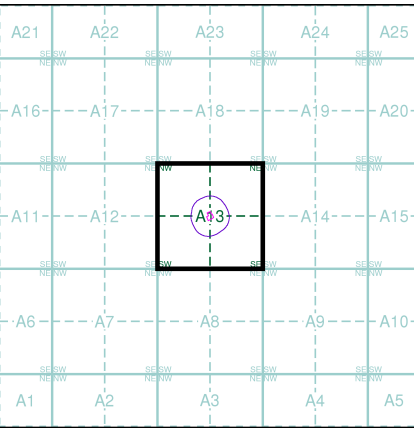
Source map scale - 1:1,250

The historical maps shown were reproduced from maps predominantly held at the scale adopted for England, Wales and Scotland in the 1840's. In 1854 the 1:2,500 scale was adopted for mapping urban areas and by 1896 it covered the whole of what were considered to be the cultivated parts of Great Britain. The published date given below is often some years later than the surveyed date. Before 1938, all OS maps were based on the Cassini Projection, with independent surveys of a single county or group of counties, giving rise to significant inaccuracies in outlying areas.

Map Name(s) and Date(s)

	TQ3182SE	
	1971	
	1:1,250	
TQ3181NW		TQ3181NE
1963		1970
1:1,250		1:1,250

Historical Map - Segment A13



Order Details

Order Number: 317442778_1_1
Customer Ref: 38823
National Grid Reference: 531430, 181950
Slice: A
Site Area (Ha): 0.15
Search Buffer (m): 100

Site Details

Saffron Hill, 14 St Cross Street, London, EC1M 3JY

Landmark
INFORMATION GROUP

Tel: 0844 844 9952
Fax: 0844 844 9951
Web: www.envirocheck.co.uk

A2 Site Investigation

Ordnance Survey Plan

Published 1965 - 1968

Source map scale - 1:2,500

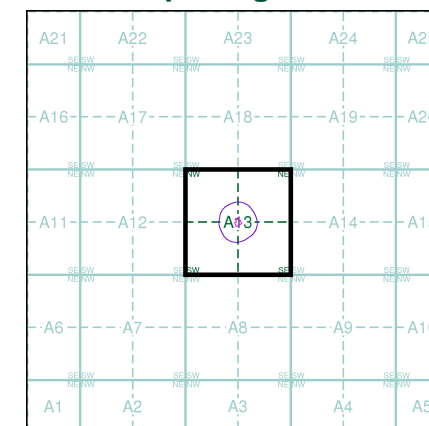
The historical maps shown were reproduced from maps predominantly held at the scale adopted for England, Wales and Scotland in the 1840's. In 1854 the 1:2,500 scale was adopted for mapping urban areas and by 1896 it covered the whole of what were considered to be the cultivated parts of Great Britain. The published date given below is often some years later than the surveyed date. Before 1938, all OS maps were based on the Cassini Projection, with independent surveys of a single county or group of counties, giving rise to significant inaccuracies in outlying areas.

Map Name(s) and Date(s)

TQ3182
1965
1:2,500

TQ3181
1968
1:2,500

Historical Map - Segment A13



Order Details

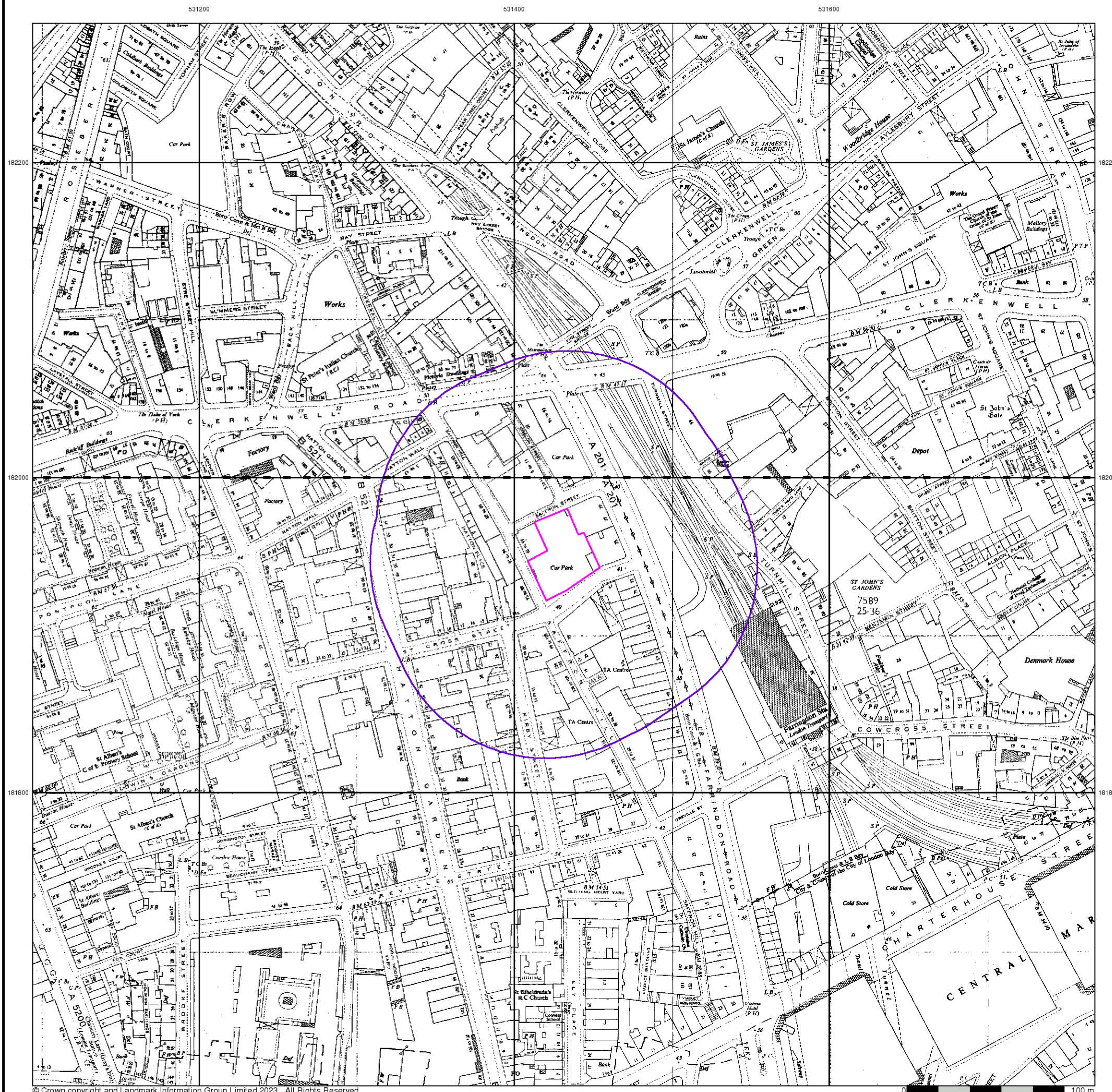
Order Number: 317442778_1_1
Customer Ref: 38823
National Grid Reference: 531430, 181950
Slice: A
Site Area (Ha): 0.15
Search Buffer (m): 100

Site Details

Saffron Hill, 14 St Cross Street, London, EC1M 3JY

Landmark
INFORMATION GROUP

Tel: 0844 844 9952
Fax: 0844 844 9951
Web: www.envirocheck.co.uk



A2 Site Investigation

Supply of Unpublished Survey Information

Published 1974 - 1976

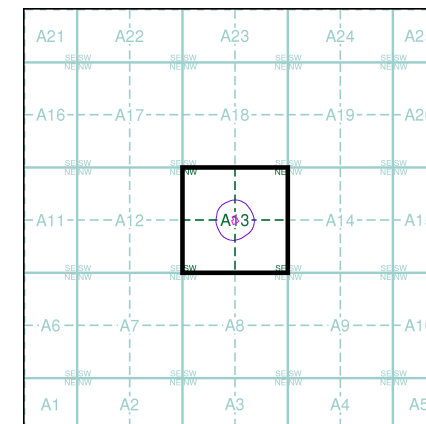
Source map scale - 1:1,250

SUSI maps (Supply of Unpublished Survey Information) were produced between 1972 and 1977, mainly for internal use at Ordnance Survey. These were more of a 'work-in-progress' plan as they showed updates of individual areas on a map. These maps were unpublished, and they do not represent a single moment in time. They were produced at both 1:2,500 and 1:1,250 scales.

Map Name(s) and Date(s)

TQ3182SW	TQ3182SE
1974	1976
1:1,250	1:1,250
TQ3181NW	TQ3181NE
1974	1974
1:1,250	1:1,250

Historical Map - Segment A13



Order Details

Order Number: 317442778_1_1
Customer Ref: 38823
National Grid Reference: 531430, 181950
Slice: A
Site Area (Ha): 0.15
Search Buffer (m): 100

Site Details

Saffron Hill, 14 St Cross Street, London, EC1M 3JY

Landmark
INFORMATION GROUP

Tel: 0844 844 9952
Fax: 0844 844 9951
Web: www.envirocheck.co.uk

A2 Site Investigation

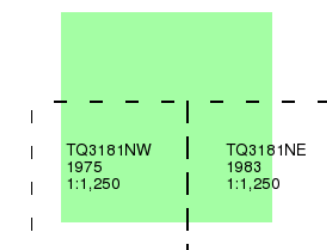
Ordnance Survey Plan

Published 1975 - 1983

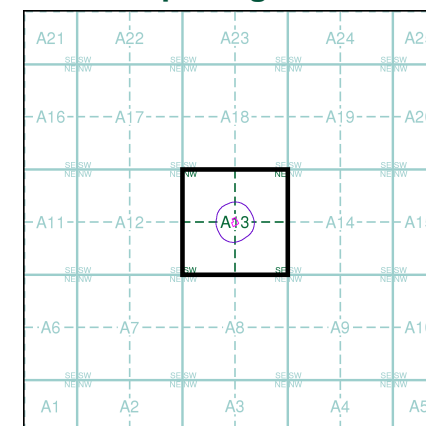
Source map scale - 1:1,250

The historical maps shown were reproduced from maps predominantly held at the scale adopted for England, Wales and Scotland in the 1840's. In 1854 the 1:2,500 scale was adopted for mapping urban areas and by 1896 it covered the whole of what were considered to be the cultivated parts of Great Britain. The published date given below is often some years later than the surveyed date. Before 1938, all OS maps were based on the Cassini Projection, with independent surveys of a single county or group of counties, giving rise to significant inaccuracies in outlying areas.

Map Name(s) and Date(s)



Historical Map - Segment A13



Order Details

Order Number: 317442778_1_1
Customer Ref: 38823
National Grid Reference: 531430, 181950
Slice: A
Site Area (Ha): 0.15
Search Buffer (m): 100

Site Details

Saffron Hill, 14 St Cross Street, London, EC1M 3JY

Landmark
INFORMATION GROUP

Tel: 0844 844 9952
Fax: 0844 844 9951
Web: www.envirocheck.co.uk

A2 Site Investigation

Supply of Unpublished Survey Information

Published 1976

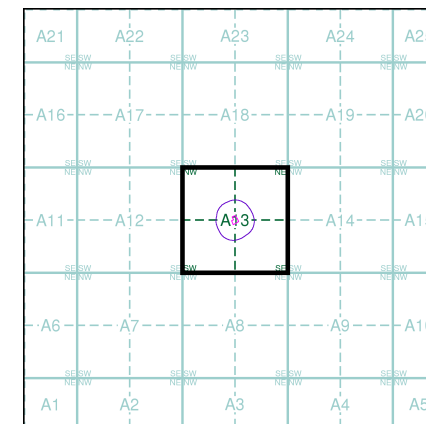
Source map scale - 1:1,250

SUSI maps (Supply of Unpublished Survey Information) were produced between 1972 and 1977, mainly for internal use at Ordnance Survey. These were more of a 'work-in-progress' plan as they showed updates of individual areas on a map. These maps were unpublished, and they do not represent a single moment in time. They were produced at both 1:2,500 and 1:1,250 scales.

Map Name(s) and Date(s)

TQ3182SW
1976
1:1,250
TQ3181NW
1976
1:1,250

Historical Map - Segment A13



Order Details

Order Number: 317442778_1_1
Customer Ref: 38823
National Grid Reference: 531430, 181950
Slice: A
Site Area (Ha): 0.15
Search Buffer (m): 100

Site Details

Saffron Hill, 14 St Cross Street, London, EC1M 3JY

Landmark
INFORMATION GROUP

Tel: 0844 844 9952
Fax: 0844 844 9951
Web: www.envirocheck.co.uk

A2 Site Investigation

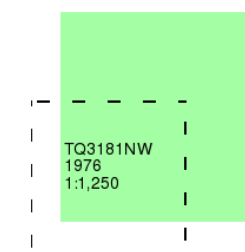
Supply of Unpublished Survey Information

Published 1976

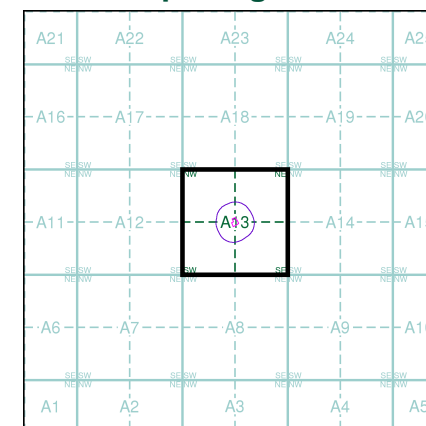
Source map scale - 1:1,250

SUSI maps (Supply of Unpublished Survey Information) were produced between 1972 and 1977, mainly for internal use at Ordnance Survey. These were more of a 'work-in-progress' plan as they showed updates of individual areas on a map. These maps were unpublished, and they do not represent a single moment in time. They were produced at both 1:2,500 and 1:1,250 scales.

Map Name(s) and Date(s)



Historical Map - Segment A13



Order Details

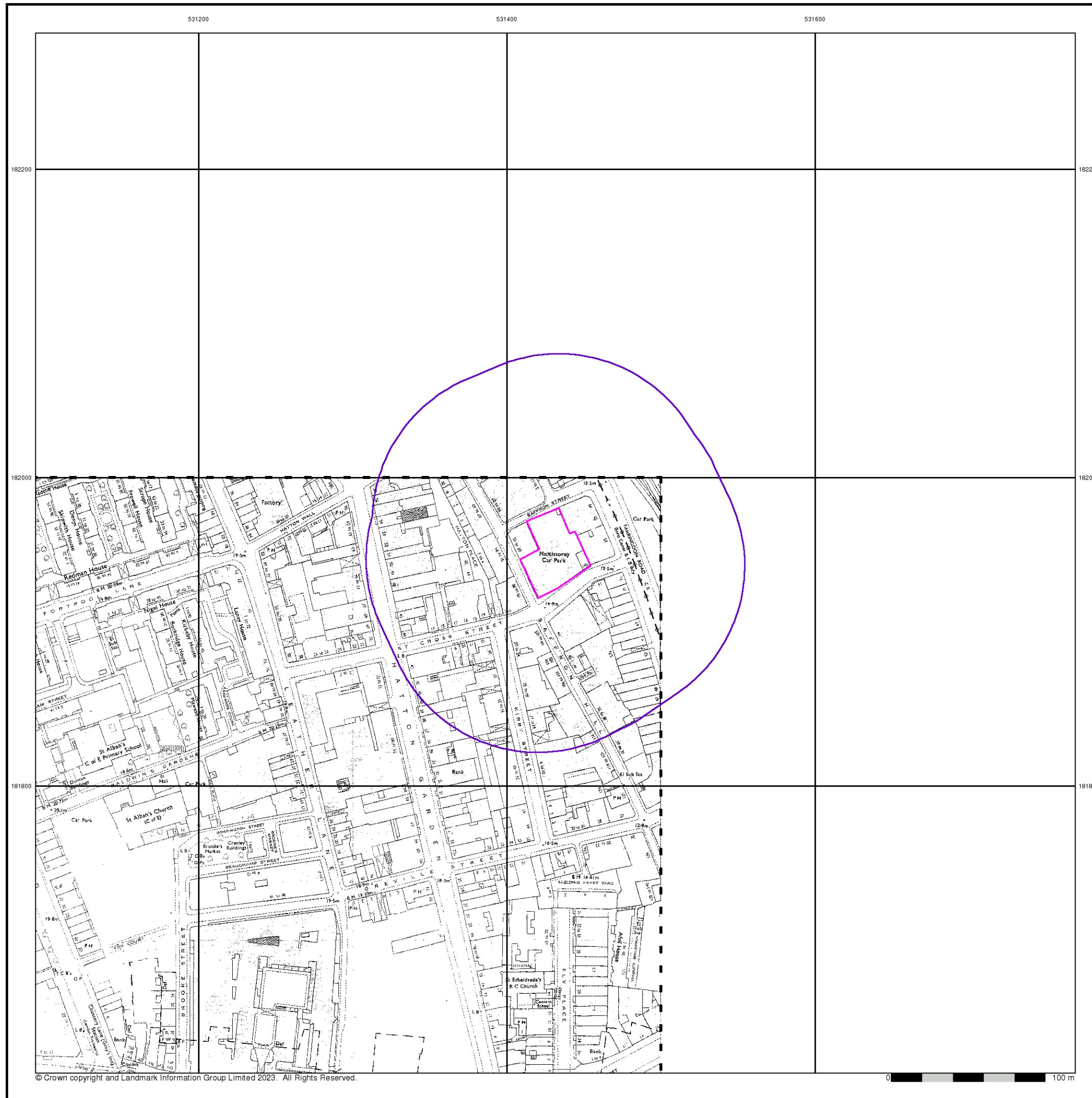
Order Number: 317442778_1_1
Customer Ref: 38823
National Grid Reference: 531430, 181950
Slice: A
Site Area (Ha): 0.15
Search Buffer (m): 100

Site Details

Saffron Hill, 14 St Cross Street, London, EC1M 3JY

Landmark
INFORMATION GROUP

Tel: 0844 844 9952
Fax: 0844 844 9951
Web: www.envirocheck.co.uk



A2 Site Investigation

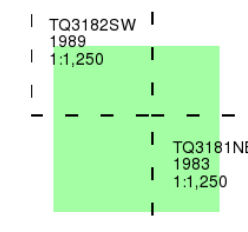
Additional SIMs

Published 1983 - 1989

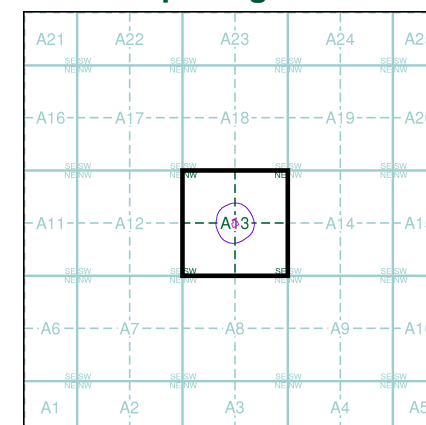
Source map scale - 1:1,250

The SIM cards (Ordnance Survey's 'Survey of Information on Microfilm') are further, minor editions of mapping which were produced and published in between the main editions as an area was updated. They date from 1947 to 1994, and contain detailed information on buildings, roads and land-use. These maps were produced at both 1:2,500 and 1:1,250 scales.

Map Name(s) and Date(s)



Historical Map - Segment A13



Order Details

Order Number: 317442778_1_1
Customer Ref: 38823
National Grid Reference: 531430, 181950
Slice: A
Site Area (Ha): 0.15
Search Buffer (m): 100

Site Details

Saffron Hill, 14 St Cross Street, London, EC1M 3JY

Landmark
INFORMATION GROUP

Tel: 0844 844 9952
Fax: 0844 844 9951
Web: www.envirocheck.co.uk

A2 Site Investigation

Large-Scale National Grid Data

Published 1991

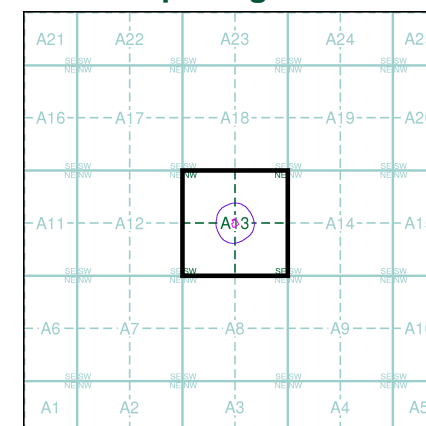
Source map scale - 1:1,250

'Large Scale National Grid Data' superseded SIM cards (Ordnance Survey's 'Survey of Information on Microfilm') in 1992, and continued to be produced until 1999. These maps were the fore-runners of digital mapping and so provide detailed information on houses and roads, but tend to show less topographic features such as vegetation. These maps were produced at both 1:2,500 and 1:1,250 scales.

Map Name(s) and Date(s)

TQ3182SW	TQ3182SE
1991	1991
1:1,250	1:1,250
TQ3181NW	TQ3181NE
1991	1991
1:1,250	1:1,250

Historical Map - Segment A13



Order Details

Order Number: 317442778_1_1
Customer Ref: 38823
National Grid Reference: 531430, 181950
Slice: A
Site Area (Ha): 0.15
Search Buffer (m): 100

Site Details

Saffron Hill, 14 St Cross Street, London, EC1M 3JY

Landmark
INFORMATION GROUP

Tel: 0844 844 9952
Fax: 0844 844 9951
Web: www.envirocheck.co.uk

A2 Site Investigation

Large-Scale National Grid Data

Published 1991 - 1992

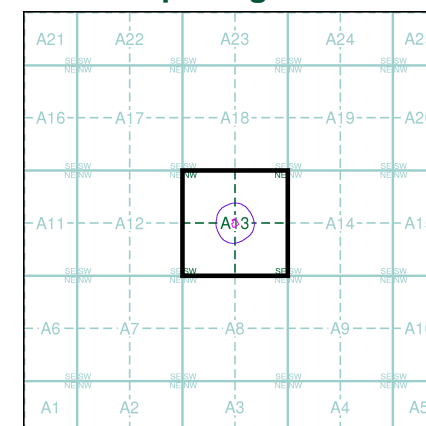
Source map scale - 1:1,250

'Large Scale National Grid Data' superseded SIM cards (Ordnance Survey's 'Survey of Information on Microfilm') in 1992, and continued to be produced until 1999. These maps were the fore-runners of digital mapping and so provide detailed information on houses and roads, but tend to show less topographic features such as vegetation. These maps were produced at both 1:2,500 and 1:1,250 scales.

Map Name(s) and Date(s)

TQ3182SW	TQ3182SE
1992	1992
1:1,250	1:1,250
TQ3181NW	TQ3181NE
1992	1991
1:1,250	1:1,250

Historical Map - Segment A13



Order Details

Order Number: 317442778_1_1
Customer Ref: 38823
National Grid Reference: 531430, 181950
Slice: A
Site Area (Ha): 0.15
Search Buffer (m): 100

Site Details

Saffron Hill, 14 St Cross Street, London, EC1M 3JY

Landmark
INFORMATION GROUP

Tel: 0844 844 9952
Fax: 0844 844 9951
Web: www.envirocheck.co.uk

A2 Site Investigation

Large-Scale National Grid Data

Published 1991 - 1994

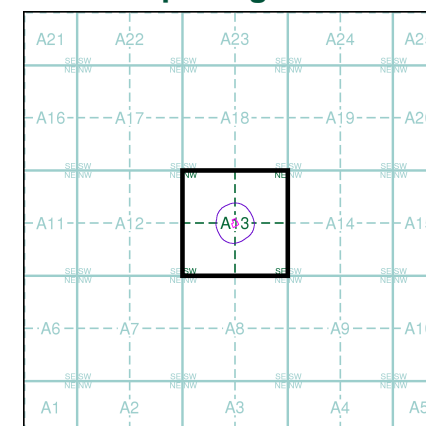
Source map scale - 1:1,250

'Large Scale National Grid Data' superseded SIM cards (Ordnance Survey's 'Survey of Information on Microfilm') in 1992, and continued to be produced until 1999. These maps were the fore-runners of digital mapping and so provide detailed information on houses and roads, but tend to show less topographic features such as vegetation. These maps were produced at both 1:2,500 and 1:1,250 scales.

Map Name(s) and Date(s)

TQ3182SW	
1994	
1:1,250	
TQ3181NW	TQ3181NE
1994	1991
1:1,250	1:1,250

Historical Map - Segment A13



Order Details

Order Number: 317442778_1_1
Customer Ref: 38823
National Grid Reference: 531430, 181950
Slice: A
Site Area (Ha): 0.15
Search Buffer (m): 100

Site Details

Saffron Hill, 14 St Cross Street, London, EC1M 3JY

Landmark
INFORMATION GROUP

Tel: 0844 844 9952
Fax: 0844 844 9951
Web: www.envirocheck.co.uk

A2 Site Investigation

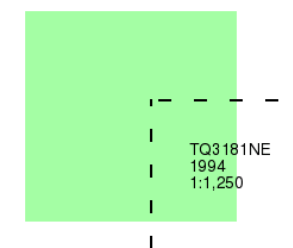
Large-Scale National Grid Data

Published 1994

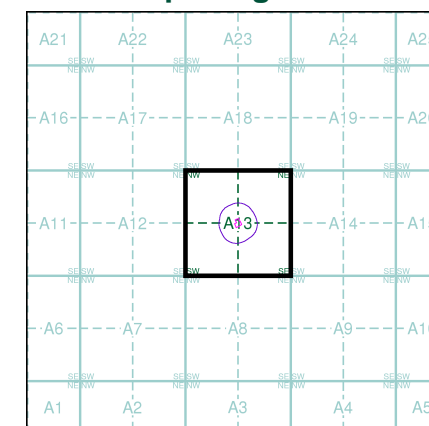
Source map scale - 1:1,250

'Large Scale National Grid Data' superseded SIM cards (Ordnance Survey's 'Survey of Information on Microfilm') in 1992, and continued to be produced until 1999. These maps were the fore-runners of digital mapping and so provide detailed information on houses and roads, but tend to show less topographic features such as vegetation. These maps were produced at both 1:2,500 and 1:1,250 scales.

Map Name(s) and Date(s)



Historical Map - Segment A13



Order Details

Order Number: 317442778_1_1
Customer Ref: 38823
National Grid Reference: 531430, 181950
Slice: A
Site Area (Ha): 0.15
Search Buffer (m): 100

Site Details

Saffron Hill, 14 St Cross Street, London, EC1M 3JY

Landmark
INFORMATION GROUP

Tel: 0844 844 9952
Fax: 0844 844 9951
Web: www.envirocheck.co.uk

