

PLANNING NOTES

Architectural Information - the level of detail shown on the drawings is relative to the submission of a PLANNING APPLICATION.

The drawings should therefore not be used for any other purpose without both the prior the agreement of the architect, and subsequent checking / development by others

Dimensions and setting out - Do not scale from this drawing. All dimensions to be checked on site by the contractor and to be his responsibility.

Structure & Construction – these drawings, unless expressly noted otherwise, have not been fully coordinated with a Structural Engineer's input and show indicative construction build-up only

Building Control - the client / the contractor will liaise directly with Local Authority to ensure the project is completed in accordance with the Building Regulations

Planning - the client/ the contractor will ensure that the project is completed in accordance with the approved Planning drawings and take responsibility for the discharge of any planning conditions








Party Walls & Rights to Light – the client/ the contractor will ensure that any notices and consents required are obtained before work commences

Freeholder / Leaseholder / Restricted covenants /
Easement approvals - the client will ensure that any
notices and consents required are obtained before work
commences

Archaeological & Ecological – the client/ the contractor will ensure that any notices and consents required are obtained before work commences

Areas – the areas provided on drawings are rounded to the nearest whole unit. Measurements are based upon received survey information and as such a reasonable allowance should be made for discrepancies or deviations that may occur during construction.

REFERENCE KEY

- | | |
|---|------------------------------|
|  | Site Boundary |
|  | Party Wall Line |
|  | Existing Walls |
|  | Proposed Walls |
|  | Green Roof Area |
|  | Part M Accessible Refuge |
|  | Not within application scope |



Date	Description	Author	Checked
19.05.2023	PLANNING - Amendments Query to Camden	JL	SD
27.03.2024	PLANNING - NMA + LBC - Amendment to location of Bedford Row Dry Riser Inlet	AR	RD
02.04.2024	PLANNING - LBC - Amendment to location of Bedford Row Dry Riser Inlet	MS	SD

PROPOSED

Project Number	Project Name
----------------	--------------

H571 Bedford Row

Drawing Name

Proposed West Elevation (Bedford Row)

Scale at A1 / A3

1:100 / 1:200

Drawing Number	Revision

HUT Architecture
Studio 314
203-213 Mare Street
London E8 3JS
020 7399 8680
info@hutarchitecture.com

HÛT