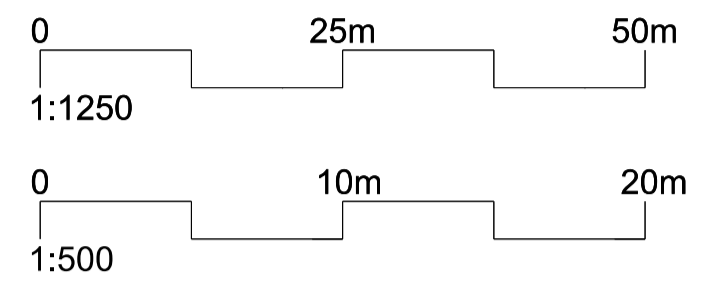




This drawing is not to be scaled for anything other than planning purposes only. It is not to be used for building regulations or construction purposes. All dimensions are to be confirmed on site. Architect to be informed of any discrepancies before any action is taken. This drawing is copyright © Smith & Newton Architects Ltd.

REV	DATE	BY	CK	ISSUED
00	05.05.23	DN	CS	Pre-Application Issue
01	12.10.23	DN	CS	Updated Pre-App Issue
02	28.03.24	AA	DN	Planning Issue



NOTES

DRAWING KEY

-  Site Boundary *Approximate*
-  Building/s



SITE LOCATION PLAN
Scale: 1:1250 @ A3



SITE LAYOUT PLAN
Scale: 1:500 @ A3

SMITH & NEWTON ARCHITECTS
RIBA CHARTERED PRACTICE
A 9 Shepherd's Lane, Homerton, London E9 6JJ
T +44 (0)20 8520 3867
E info@smith-newton.com W www.smith-newton.com

Project	Site Address
NETHERHALL	Land Adjacent to No.63 Netherhall Gardens London, NW3 5RE
Drawing Title	
Site Location & Site Layout Plan Existing	
Status	Scale(s) at A3
Planning	As Noted
DRAWING	REVISION
0736-03-0100	02