






Photograph	Asset Details	Description
<b>Ref507:</b>  <a href="#">(Click here to return to the ward map)</a>	<b>Address:</b> 101 Fortress Road, The Junction Tavern <b>Significance:</b> Architectural, Townscape and Social Significance <b>Asset Type:</b> Building or Group of Buildings <b>Ward:</b> Kentish Town	Mid 19th century public house on corner of Fortress Road and Lady Somerset Road. Restrained elevations to main building and richly decorated shopfront to both elevations with pilasters, foliate capitals, pediments to main entrances and Courage Brewery identifiers above canted corner entrance.
<b>Ref508:</b>  <a href="#">(Click here to return to the ward map)</a>	<b>Address:</b> Linton House, 39-51 Highgate Road <b>Significance:</b> Architectural and Townscape Significance <b>Asset Type:</b> Building or Group of Buildings <b>Ward:</b> Kentish Town	Massive red brick warehouse building dating to early 20th century, in a restrained classical style with metal windows, giant brick pilasters, and stone string course, lintels and parapet cornice. Part of a group of light industrial/warehouse buildings in the immediate location; this relates visually with 53-79 Highgate Road to the north.
<b>Ref526:</b>  <a href="#">(Click here to return to the ward map)</a>	<b>Address:</b> 7-13 (odd) and 16-26 (even) Grafton Crescent <b>Significance:</b> Architectural and Townscape Significance <b>Asset Type:</b> Building or Group of Buildings <b>Ward:</b> Kentish Town	Two terraces of mid 19th century houses with small paved front gardens on either side of Grafton Crescent (formerly known as Junction Street). Three storeys in stock brick with stucco to architraves and ground floor elevation. Comparable detailing on either terrace, for example the design of door and window architraves; and distinct differences for example the parapet cornice and first floor window balustrades on 7-13, and the central projecting three bays to the terrace of 16-26. Very attractive and well preserved group which forms a high quality piece of historic townscape.
<b>Ref529:</b>  <a href="#">(Click here to return to the ward map)</a>	<b>Address:</b> 177 Kentish Town Road <b>Significance:</b> Historical and Townscape Significance <b>Asset Type:</b> Building or Group of Buildings <b>Ward:</b> Kentish Town	Early 20th century former post office building to street frontage (single storey with arched opening flanked by windows on the front elevation, and arched openings on the side and prominent pitched slated roof) and telephone exchange behind (two storey stock brick structure with stone band at second floor level and stone surround to entrance bay).
<b>Ref530:</b>  <a href="#">(Click here to return to the ward map)</a>	<b>Address :</b> 217-223 Kentish Town Road <b>Significance:</b> Architectural and Townscape Significance <b>Asset Type:</b> Building or Group of Buildings <b>Ward:</b> Kentish Town	Notable early 20th century commercial building with monumental classical façade - stone columns flanking deeply recessed full height windows with metal frames and decorative transom panels, surmounted by a projecting cornice. Single storey projecting shopfront of little significance.