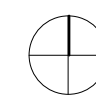


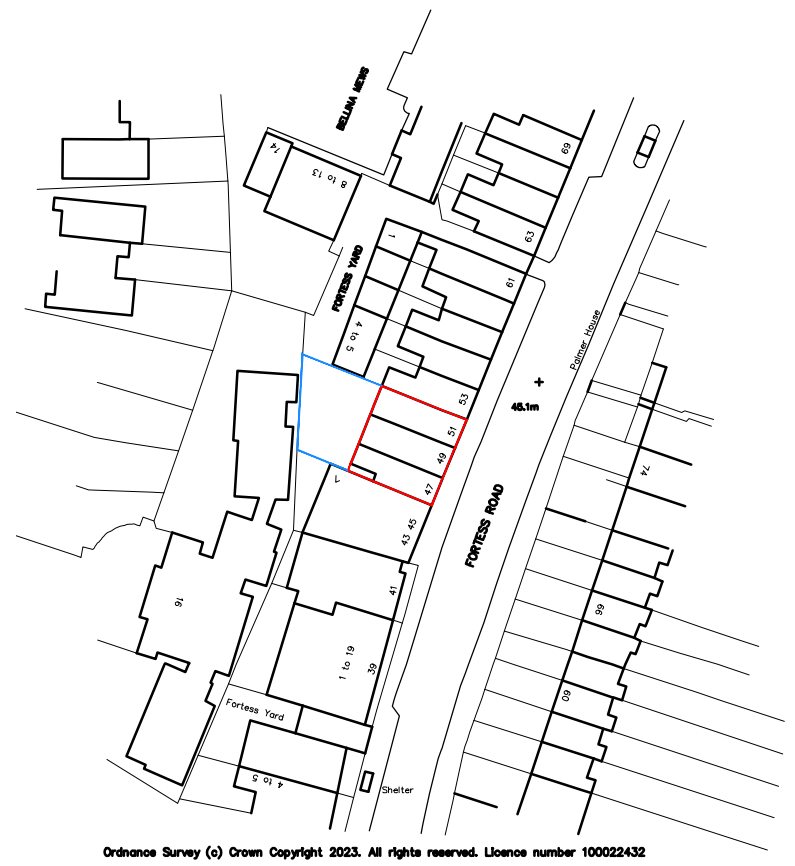
PROJECT ARCHITECT TO BE NOTIFIED OF DISCREPANCIES IN FIGURED DIMENSIONS. CONTRACTOR TO VERIFY ALL DIMENSIONS ON SITE. THIS DRAWING IS COPYRIGHT.

Orientation



Schedule of Areas

Key

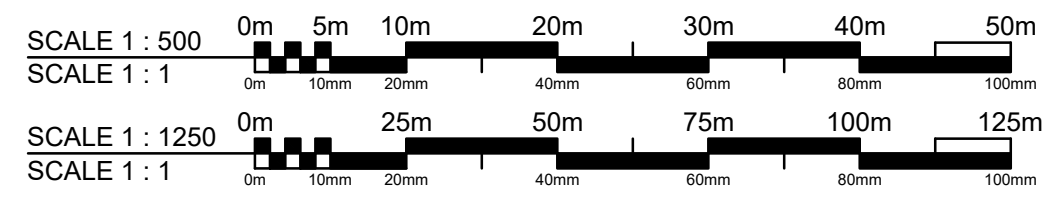


Ordnance Survey (c) Crown Copyright 2023. All rights reserved. Licence number 100022432

01 SITE LOCATION PLAN
1:1250



02 SITE BLOCK PLAN
1:500



P00	Preliminary issue	13.11.23
Rev	Description	Date



Whitebox Architecture + Design
3 Kenswick Manor
Lower Broadheath
Worcester WR2 6QB

Client
DOW PROPERTIES LTD

Project
47, 49 & 51 FORTRESS ROAD, KENTISH TOWN
LONDON, NW5 1AD

Drawing Title
SITE LOCATION & BLOCK PLANS

Project No. 1197	Drawing No. WHB-SA[20]0001	Revision P00
Scale 1:1250@A3	Date 13.11.23	Drawn by WHB
Status	PLANNING	