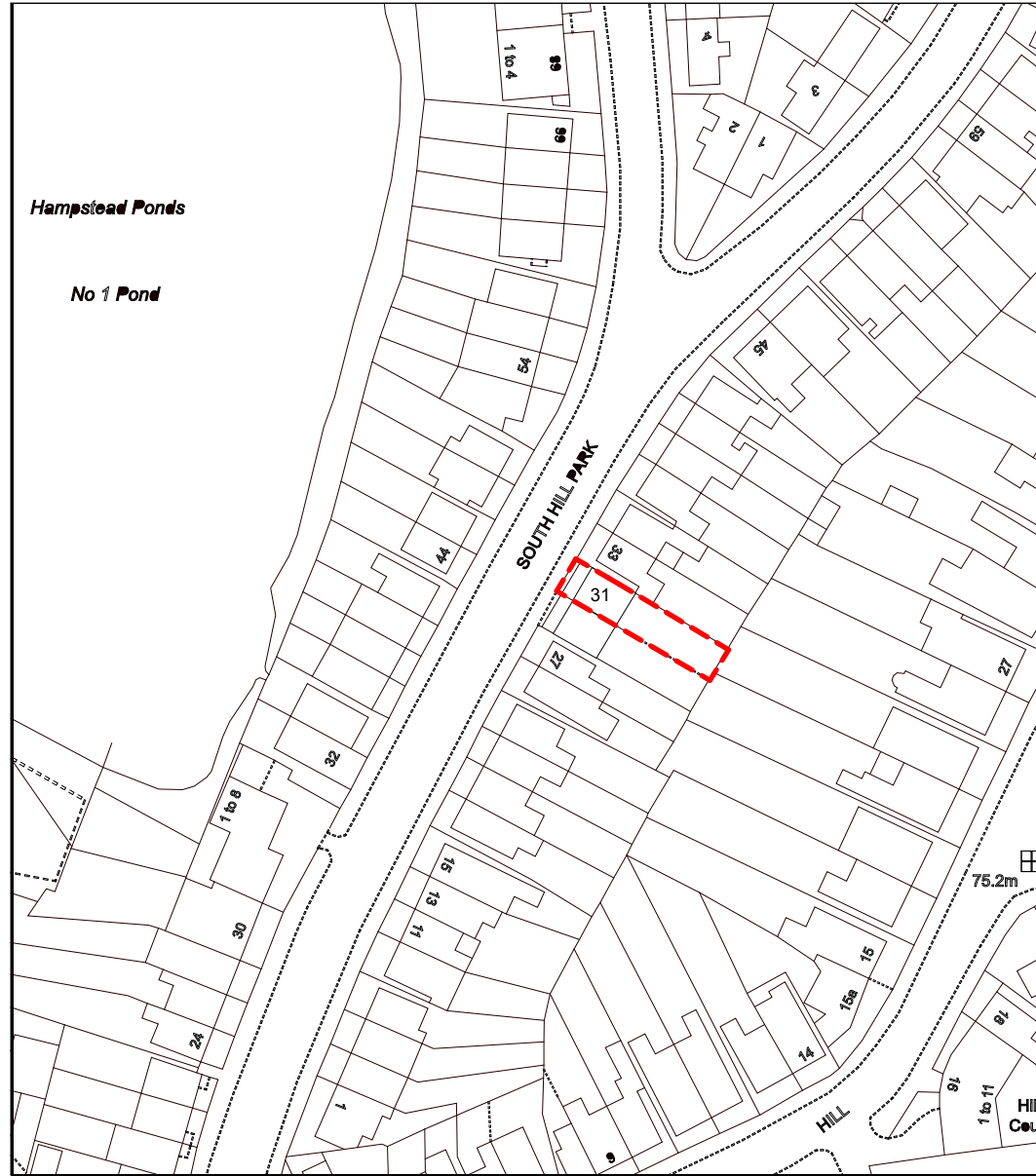



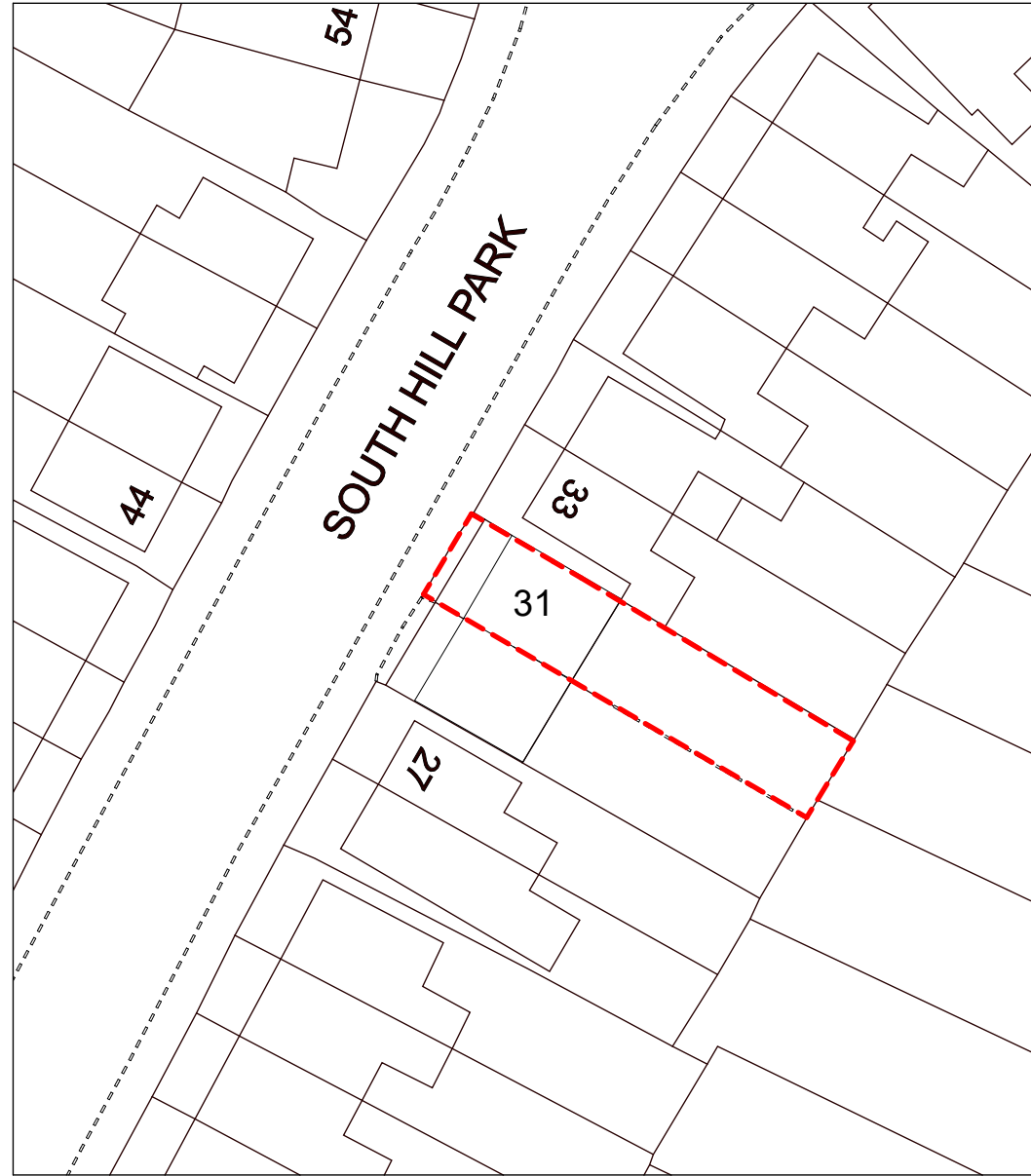
THIS IS NOT A CONSTRUCTION DRAWING, IT IS UNSUITABLE FOR THE PURPOSE OF CONSTRUCTION AND MUST ON NO ACCOUNT BE USED AS SUCH.



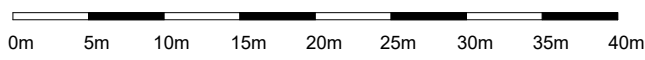
© Crown copyright and database rights, 2023. Ordnance Survey 0100031673 Created using Plans by Emapsite



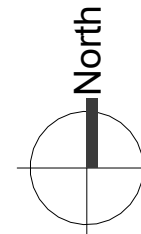
Location Plan
1 : 1250



© Crown copyright and database rights, 2023. Ordnance Survey 0100031673 Created using Plans by Emapsite



Block Plan
1 : 500



rev	date	note
-----	------	------

CODE	SUITABILITY DESCRIPTION
------	-------------------------

STATUS	PURPOSE OF ISSUE PLANNING
--------	-------------------------------------

MAP
3rd floor
99-101 Farringdon Road
London, EC1R 3BT
tel: 020 7096 5007
email: studio@map-architecture.co.uk

PROJECT NO: **2306**

PROJECT: **31 South Hill Park**

TITLE: **Existing Location and Block Plans**

CLIENT: **Mark Sutcliffe**

DRAWN BY FP	CHECKED BY MP	DATE 21.03.2024
----------------	------------------	--------------------

SCALE (@ A3) As indicated	PROJECT NUMBER 2306
------------------------------	------------------------

DRAWING NUMBER E000	REV
------------------------	-----