

**Site Details:**

FLAT 1, ST RICHARDS HOUSE,  
EVERSHOLT STREET, LONDON,  
NW1 1BS

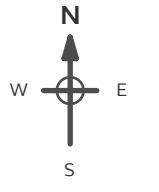
**Client Ref:** GWPR5556  
**Report Ref:** GS-EIG-6VW-7WF-642  
**Grid Ref:** 529513, 182985

**Map Name:** National Grid

**Map date:** 1959-1964

**Scale:** 1:1,250

**Printed at:** 1:2,000



Surveyed 1952  
Revised 1963  
Edition N/A  
Copyright 1964  
Levelled 1954

Surveyed 1961  
Revised 1961  
Edition N/A  
Copyright 1962  
Levelled 1954


Surveyed 1952  
Revised 1958  
Edition N/A  
Copyright 1959  
Levelled 1953

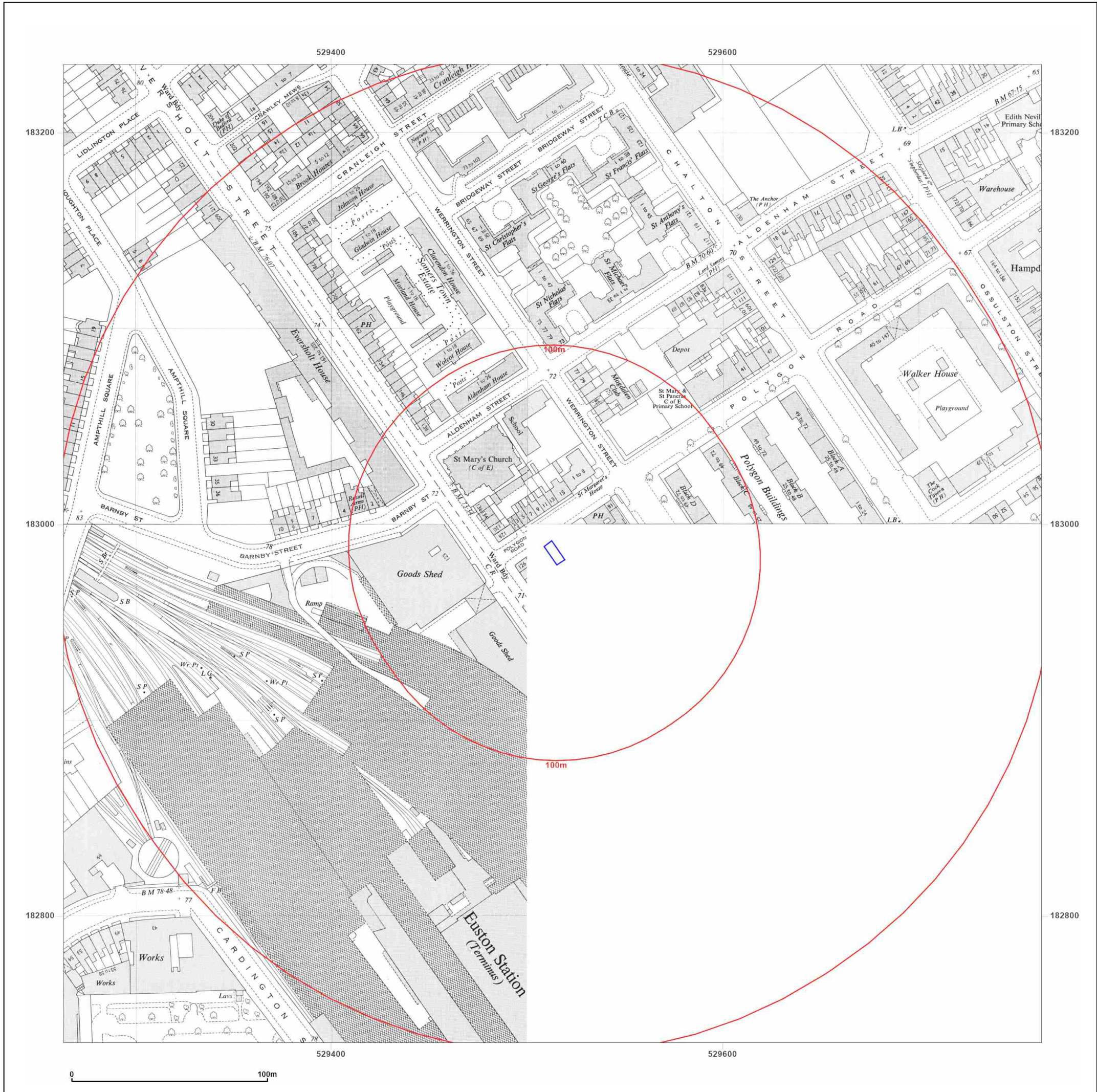


Produced by  
Groundsure Insights  
T: 08444 159000  
E: [info@groundsure.com](mailto:info@groundsure.com)  
W: [www.groundsure.com](http://www.groundsure.com)

© Crown copyright and database rights 2018 Ordnance Survey 100035207

Production date: 18 August 2023

Map legend available at:  
[www.groundsure.com/sites/default/files/groundsure\\_legend.pdf](http://www.groundsure.com/sites/default/files/groundsure_legend.pdf)



**Site Details:**

FLAT 1, ST RICHARDS HOUSE,  
EVERSHOLT STREET, LONDON,  
NW1 1BS

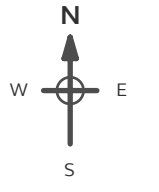
**Client Ref:** GWPR5556  
**Report Ref:** GS-EIG-6VW-7WF-642  
**Grid Ref:** 529513, 182985

**Map Name:** National Grid

**Map date:** 1965-1969

**Scale:** 1:1,250

**Printed at:** 1:2,000



Surveyed 1952  
Revised 1968  
Edition N/A  
Copyright 1969  
Levelled 1953

Surveyed 1952  
Revised 1965  
Edition N/A  
Copyright N/A  
Levelled 1932

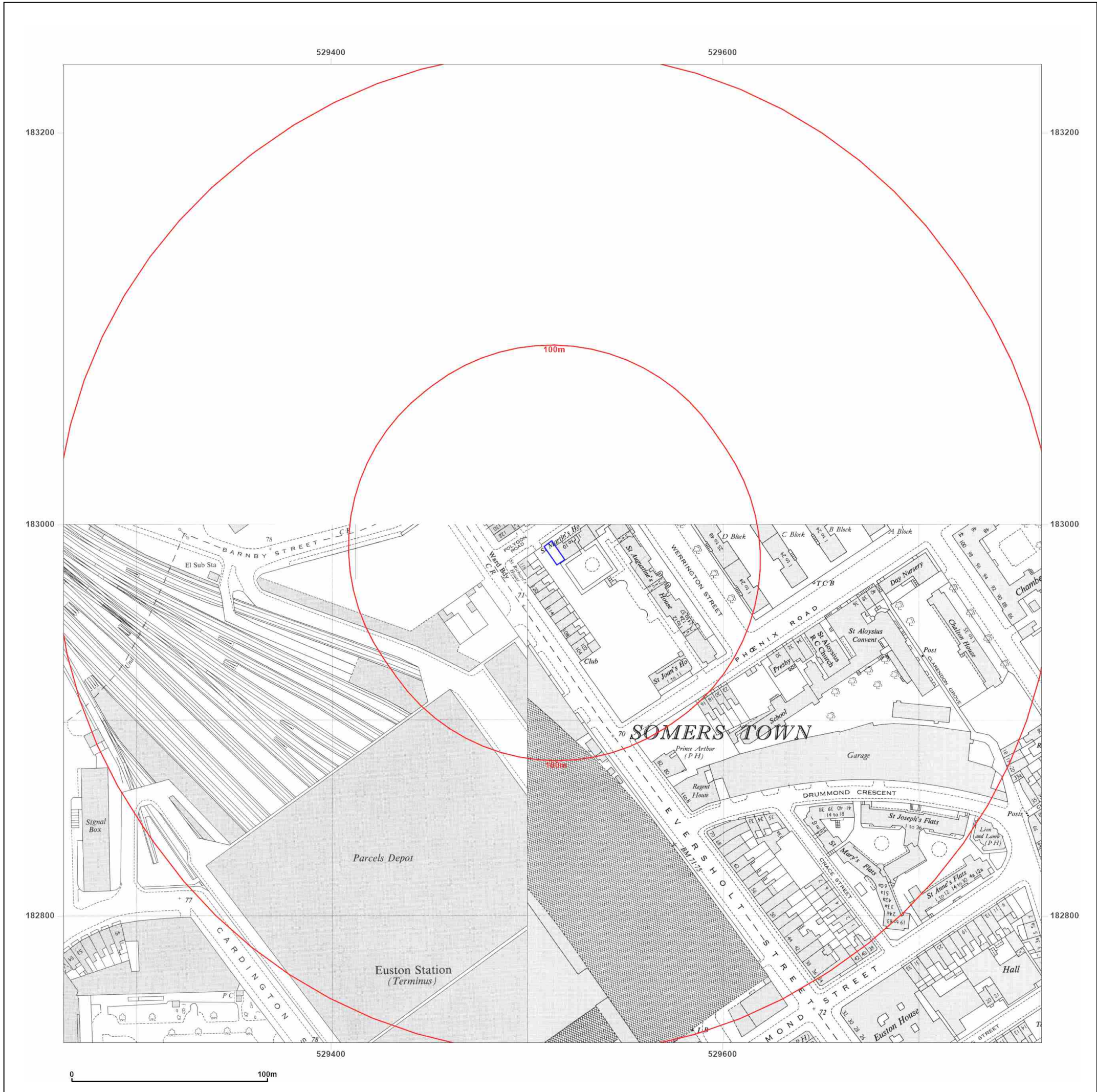


Produced by  
Groundsure Insights  
T: 08444 159000  
E: [info@groundsure.com](mailto:info@groundsure.com)  
W: [www.groundsure.com](http://www.groundsure.com)

© Crown copyright and database rights 2018 Ordnance Survey 100035207

Production date: 18 August 2023

Map legend available at:  
[www.groundsure.com/sites/default/files/groundsure\\_legend.pdf](http://www.groundsure.com/sites/default/files/groundsure_legend.pdf)

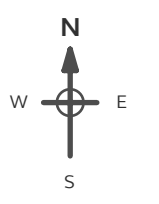


**Site Details:**

FLAT 1, ST RICHARDS HOUSE,  
EVERSHOLT STREET, LONDON,  
NW1 1BS

**Client Ref:** GWPR5556  
**Report Ref:** GS-EIG-6VW-7WF-642  
**Grid Ref:** 529513, 182985

**Map Name:** National Grid  
**Map date:** 1968-1971  
**Scale:** 1:2,500  
**Printed at:** 1:2,500



<p>Surveyed N/A Revised N/A Edition N/A Copyright N/A Levelled N/A</p>
<p>Surveyed N/A Revised 1968 Edition N/A Copyright N/A Levelled 1954</p>

**Powered by**

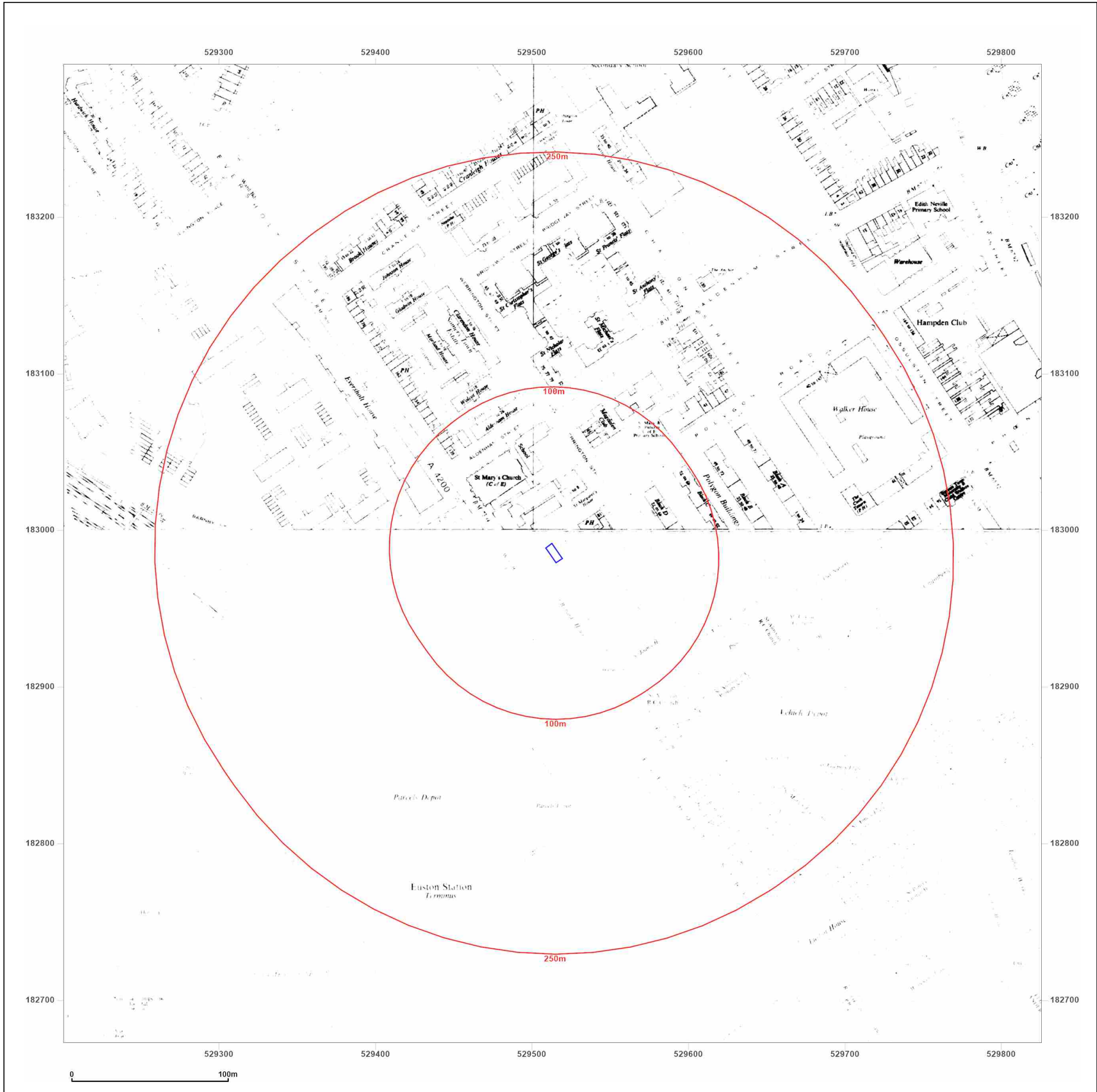


Produced by  
Groundsure Insights  
T: 08444 159000  
E: [info@groundsure.com](mailto:info@groundsure.com)  
W: [www.groundsure.com](http://www.groundsure.com)

© Crown copyright and database rights 2018 Ordnance Survey 100035207

Production date: 18 August 2023

Map legend available at:  
[www.groundsure.com/sites/default/files/groundsure\\_legend.pdf](http://www.groundsure.com/sites/default/files/groundsure_legend.pdf)



**Site Details:**

FLAT 1, ST RICHARDS HOUSE,  
EVERSHOLT STREET, LONDON,  
NW1 1BS

**Client Ref:** GWPR5556  
**Report Ref:** GS-EIG-6VW-7WF-642  
**Grid Ref:** 529513, 182985

**Map Name:** National Grid


**Map date:** 1970-1971

**Scale:** 1:2,500

**Printed at:** 1:2,500



Surveyed N/A  
Revised N/A  
Edition N/A  
Copyright 1971  
Levelled 1954



Surveyed 1968  
Revised 1968  
Edition N/A  
Copyright 1970  
Levelled 1954

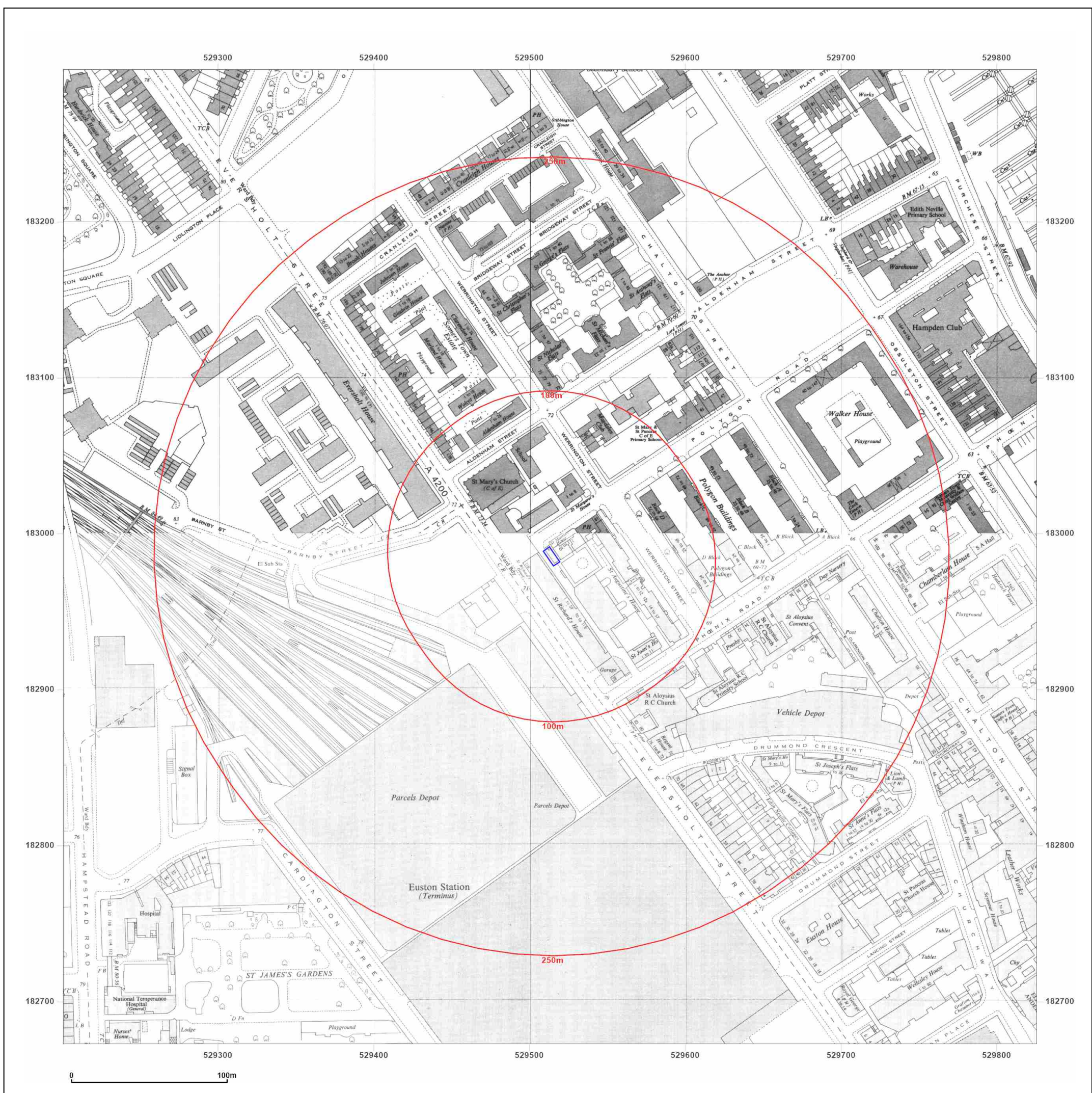


Produced by  
Groundsure Insights  
T: 08444 159000  
E: [info@groundsure.com](mailto:info@groundsure.com)  
W: [www.groundsure.com](http://www.groundsure.com)

© Crown copyright and database rights 2018 Ordnance Survey 100035207

Production date: 18 August 2023

Map legend available at:  
[www.groundsure.com/sites/default/files/groundsure\\_legend.pdf](http://www.groundsure.com/sites/default/files/groundsure_legend.pdf)



**Site Details:**

FLAT 1, ST RICHARDS HOUSE,  
EVERSHOLT STREET, LONDON,  
NW1 1BS

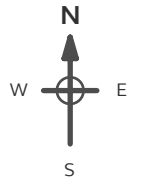
**Client Ref:** GWPR5556  
**Report Ref:** GS-EIG-6VW-7WF-642  
**Grid Ref:** 529513, 182985

**Map Name:** National Grid

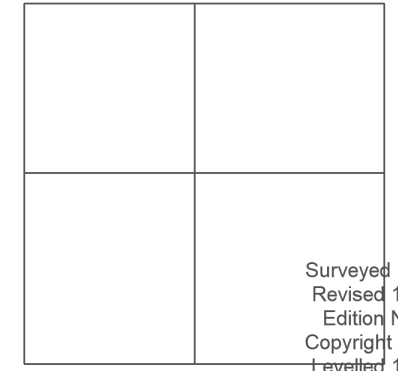
**Map date:** 1969-1972

**Scale:** 1:1,250

**Printed at:** 1:2,000



Surveyed 1952  
Revised 1972  
Edition N/A  
Copyright 1972  
Levelled 1954



Surveyed 1952  
Revised 1968  
Edition N/A  
Copyright 1969  
Levelled 1953



Produced by  
Groundsure Insights  
T: 08444 159000  
E: [info@groundsure.com](mailto:info@groundsure.com)  
W: [www.groundsure.com](http://www.groundsure.com)

© Crown copyright and database rights 2018 Ordnance Survey 100035207

Production date: 18 August 2023

Map legend available at:  
[www.groundsure.com/sites/default/files/groundsure\\_legend.pdf](http://www.groundsure.com/sites/default/files/groundsure_legend.pdf)



**Site Details:**

FLAT 1, ST RICHARDS HOUSE,  
EVERSHOLT STREET, LONDON,  
NW1 1BS

**Client Ref:** GWPR5556  
**Report Ref:** GS-EIG-6VW-7WF-642  
**Grid Ref:** 529513, 182985

**Map Name:** National Grid

**Map date:** 1976-1978

**Scale:** 1:1,250

**Printed at:** 1:2,000




Surveyed 1976  
Revised 1976  
Edition N/A  
Copyright N/A  
Levelled N/A

Surveyed N/A  
Revised N/A  
Edition N/A  
Copyright 1978  
Levelled N/A

Surveyed N/A  
Revised N/A  
Edition N/A  
Copyright 1978  
Levelled N/A

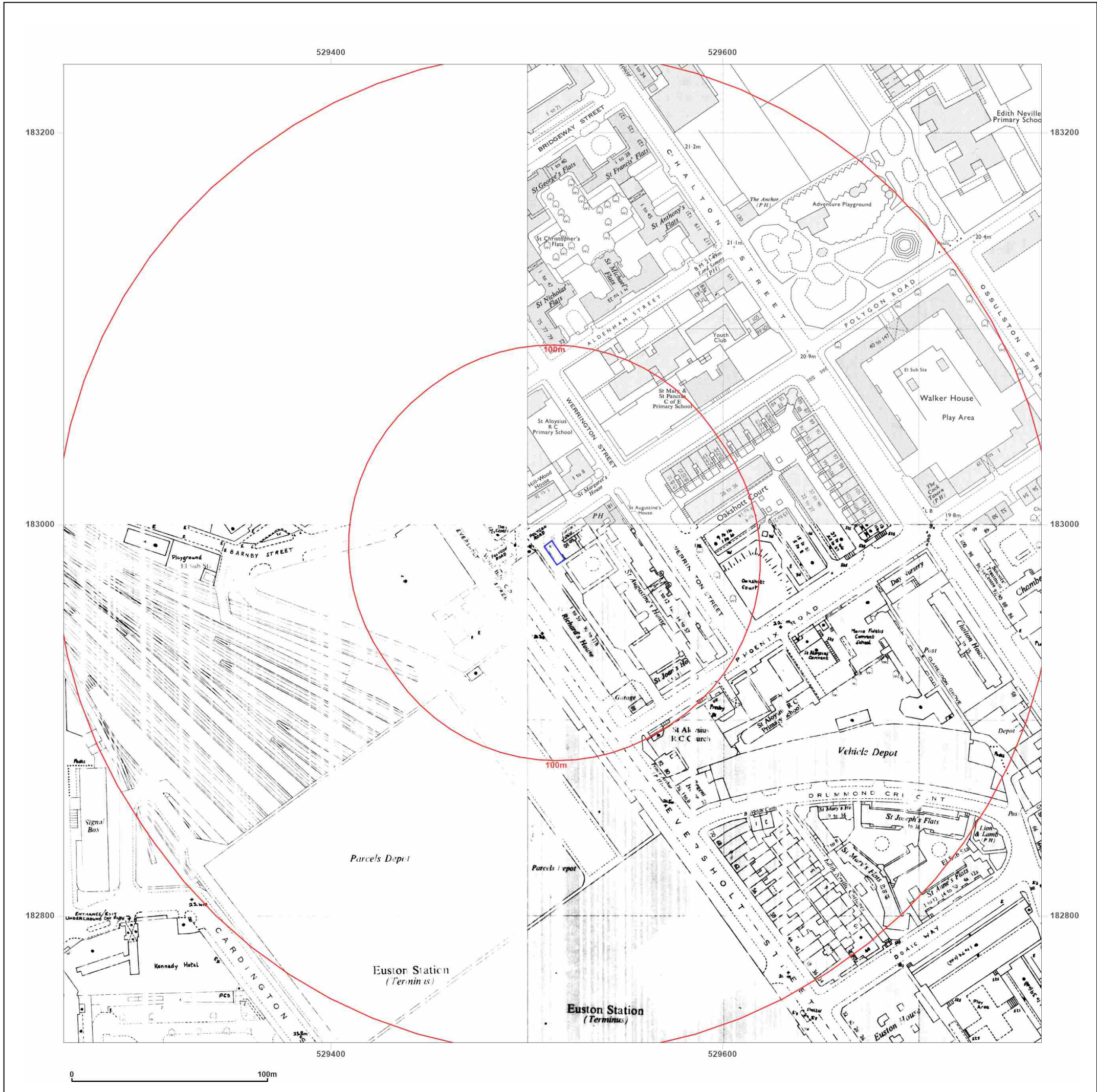


Produced by  
Groundsure Insights  
T: 08444 159000  
E: [info@groundsure.com](mailto:info@groundsure.com)  
W: [www.groundsure.com](http://www.groundsure.com)

© Crown copyright and database rights 2018 Ordnance Survey 100035207

Production date: 18 August 2023

Map legend available at:  
[www.groundsure.com/sites/default/files/groundsure\\_legend.pdf](http://www.groundsure.com/sites/default/files/groundsure_legend.pdf)



**Site Details:**

FLAT 1, ST RICHARDS HOUSE,  
EVERSHOLT STREET, LONDON,  
NW1 1BS

**Client Ref:** GWPR5556  
**Report Ref:** GS-EIG-6VW-7WF-642  
**Grid Ref:** 529513, 182985

**Map Name:** National Grid


**Map date:** 1978

**Scale:** 1:1,250

**Printed at:** 1:2,000



Surveyed 1951  
Revised N/A  
Edition N/A  
Copyright 1978  
Levelled 1975

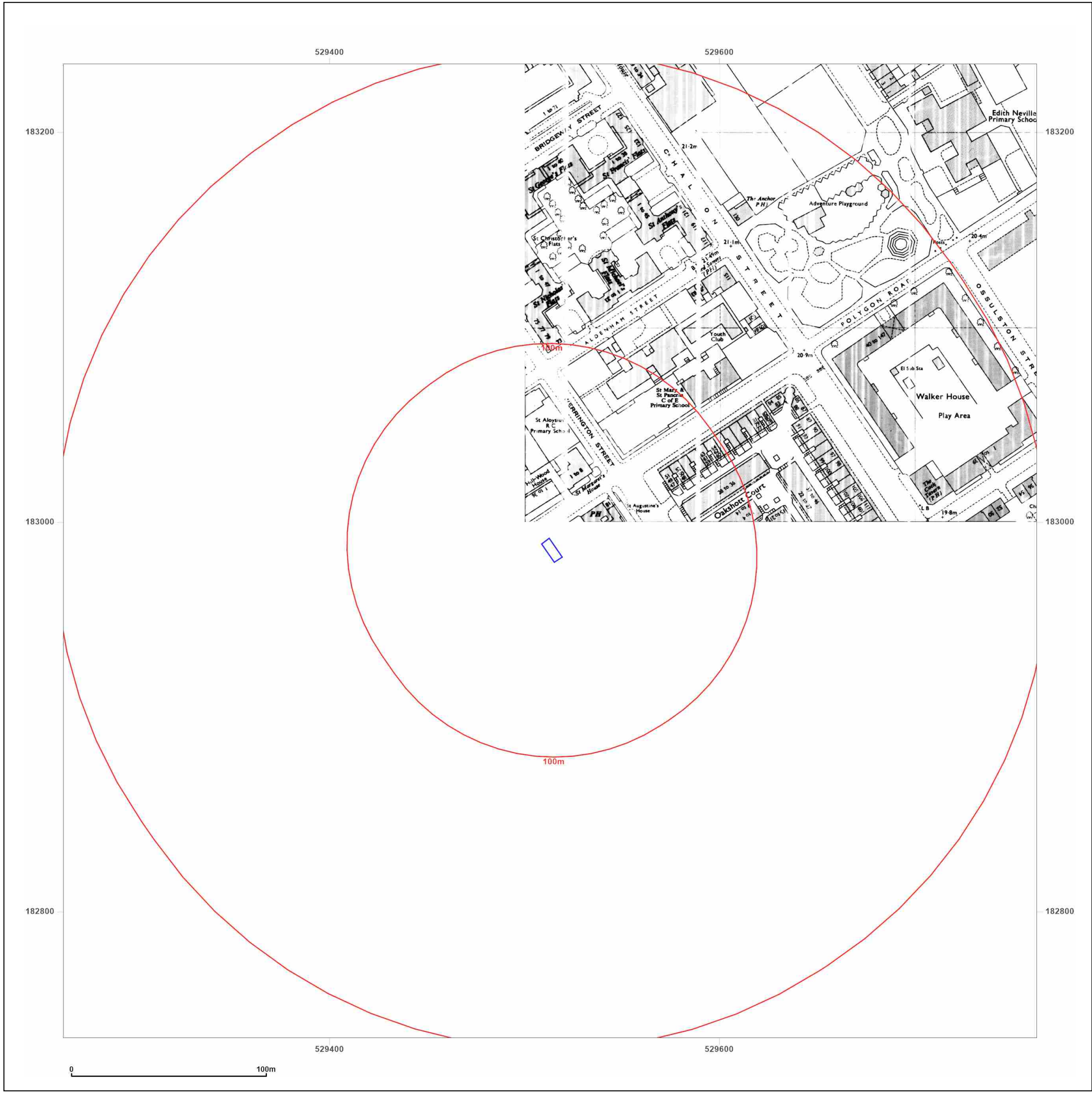


Powered by  Produced by  
Groundsure Insights  
T: 08444 159000  
E: [info@groundsure.com](mailto:info@groundsure.com)  
W: [www.groundsure.com](http://www.groundsure.com)

© Crown copyright and database rights 2018 Ordnance Survey 100035207

Production date: 18 August 2023

Map legend available at:  
[www.groundsure.com/sites/default/files/groundsure\\_legend.pdf](http://www.groundsure.com/sites/default/files/groundsure_legend.pdf)



**Site Details:**

FLAT 1, ST RICHARDS HOUSE,  
EVERSHOLT STREET, LONDON,  
NW1 1BS

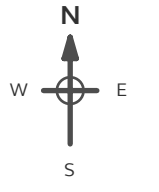
**Client Ref:** GWPR5556  
**Report Ref:** GS-EIG-6VW-7WF-642  
**Grid Ref:** 529513, 182985

**Map Name:** National Grid

**Map date:** 1982-1986

**Scale:** 1:1,250

**Printed at:** 1:2,000



Surveyed N/A  
Revised N/A  
Edition N/A  
Copyright 1986  
Levelled 1975

Surveyed 1975  
Revised 1982  
Edition N/A  
Copyright 1982  
Levelled 1975


Surveyed 1985  
Revised 1985  
Edition N/A  
Copyright N/A  
Levelled N/A

Surveyed 1975  
Revised 1986  
Edition N/A  
Copyright 1986  
Levelled 1975

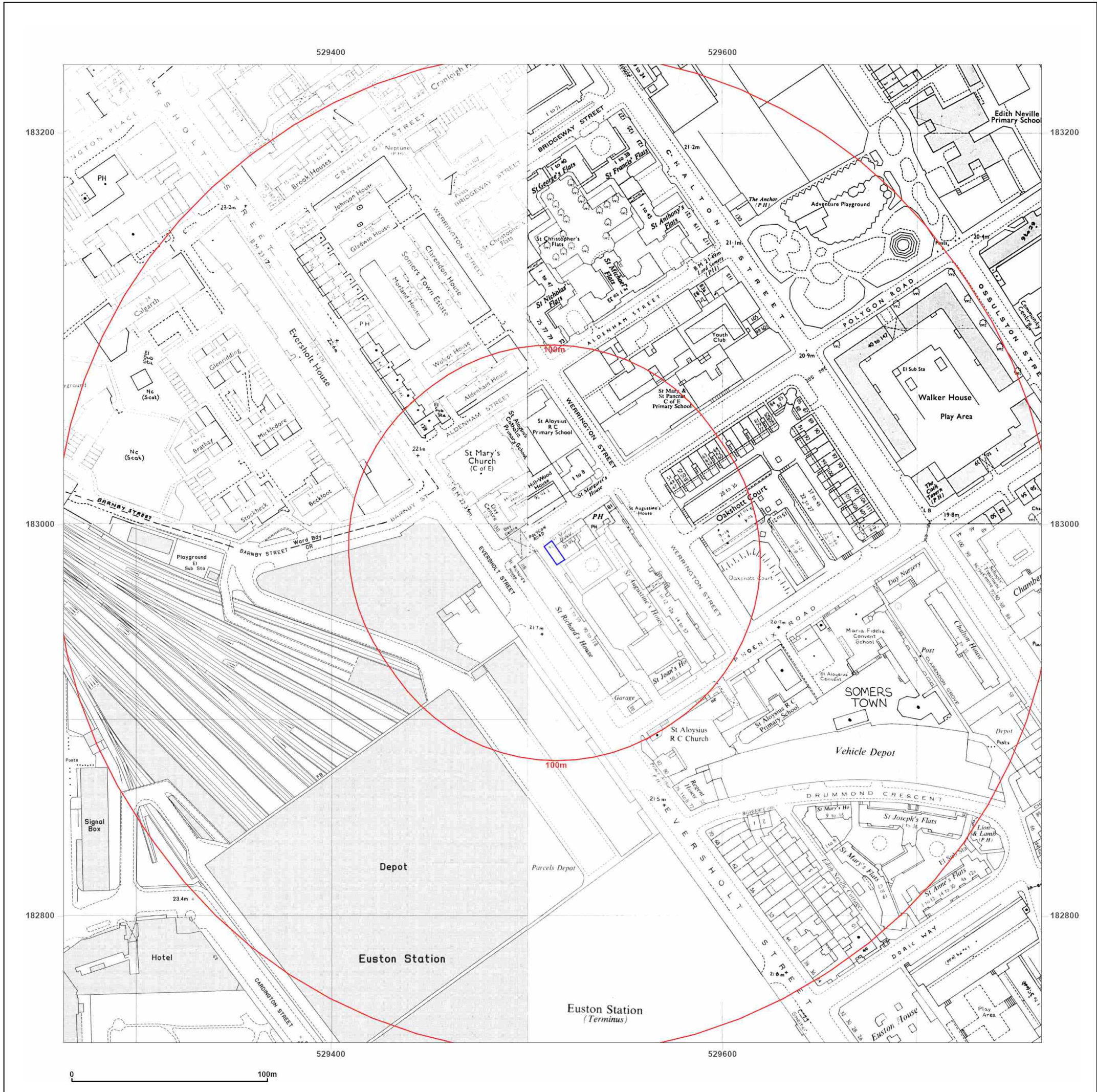


Produced by  
Groundsure Insights  
T: 08444 159000  
E: [info@groundsure.com](mailto:info@groundsure.com)  
W: [www.groundsure.com](http://www.groundsure.com)

© Crown copyright and database rights 2018 Ordnance Survey 100035207

Production date: 18 August 2023

Map legend available at:  
[www.groundsure.com/sites/default/files/groundsure\\_legend.pdf](http://www.groundsure.com/sites/default/files/groundsure_legend.pdf)





**Site Details:**

FLAT 1, ST RICHARDS HOUSE,  
EVERSHOLT STREET, LONDON,  
NW1 1BS

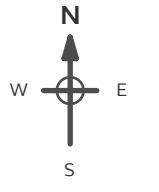
**Client Ref:** GWPR5556  
**Report Ref:** GS-EIG-6VW-7WF-642  
**Grid Ref:** 529513, 182985

**Map Name:** National Grid

**Map date:** 1986-1991

**Scale:** 1:1,250

**Printed at:** 1:2,000



Surveyed 1991  
Revised 1991  
Edition N/A  
Copyright 1991  
Levelled N/A

Surveyed 1991  
Revised 1991  
Edition N/A  
Copyright 1991  
Levelled N/A

Surveyed N/A  
Revised N/A  
Edition N/A  
Copyright N/A  
Levelled N/A

Surveyed 1991  
Revised 1991  
Edition N/A  
Copyright 1991  
Levelled N/A

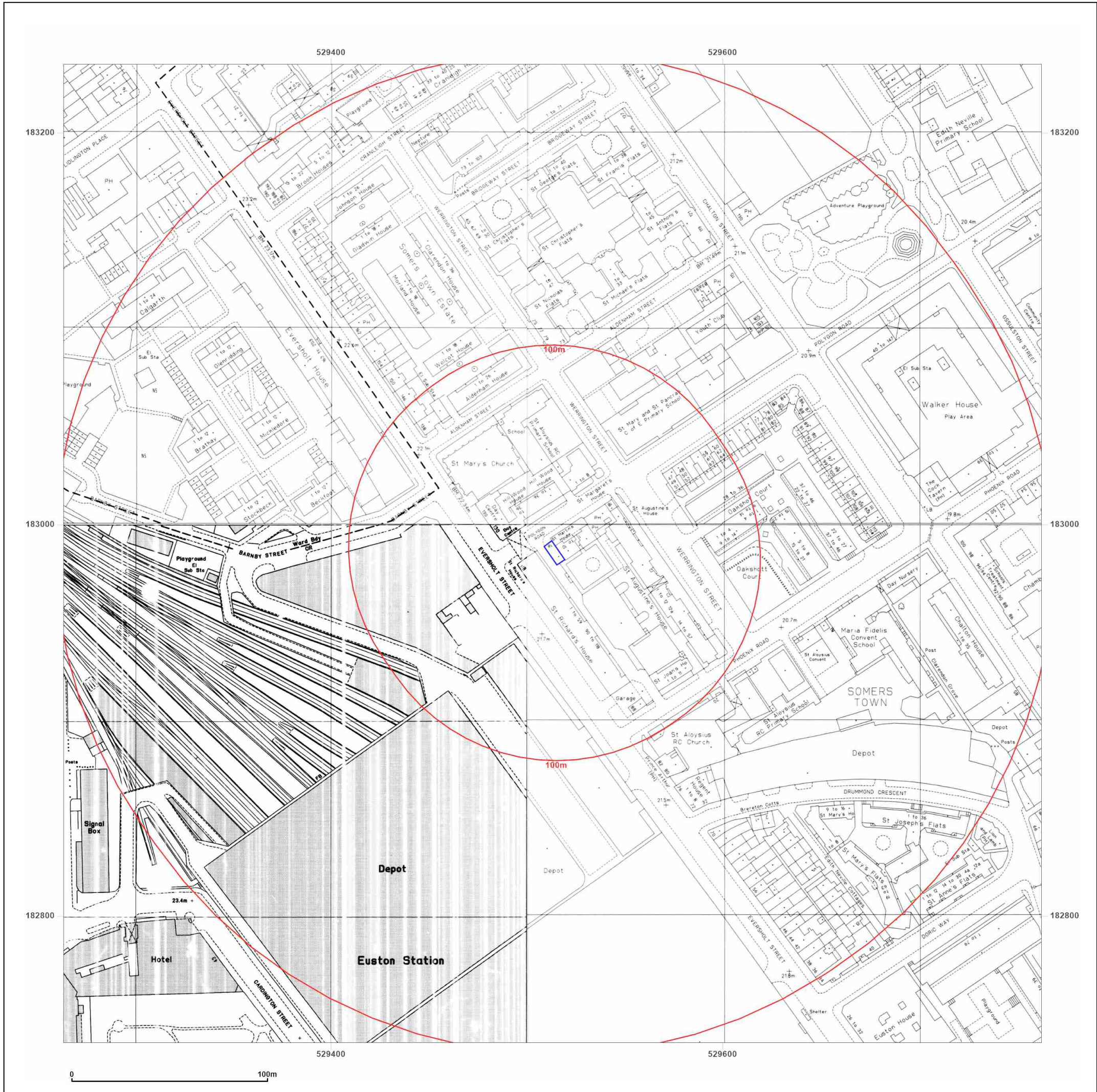


Produced by  
Groundsure Insights  
T: 08444 159000  
E: [info@groundsure.com](mailto:info@groundsure.com)  
W: [www.groundsure.com](http://www.groundsure.com)

© Crown copyright and database rights 2018 Ordnance Survey 100035207

Production date: 18 August 2023

Map legend available at:  
[www.groundsure.com/sites/default/files/groundsure\\_legend.pdf](http://www.groundsure.com/sites/default/files/groundsure_legend.pdf)



**Site Details:**

FLAT 1, ST RICHARDS HOUSE,  
EVERSHOLT STREET, LONDON,  
NW1 1BS

**Client Ref:** GWPR5556  
**Report Ref:** GS-EIG-6VW-7WF-642  
**Grid Ref:** 529513, 182985

**Map Name:** National Grid

**Map date:** 1991-1993

**Scale:** 1:1,250

**Printed at:** 1:2,000



Surveyed N/A  
Revised N/A  
Edition N/A  
Copyright 1992  
Levelled N/A

Surveyed N/A  
Revised N/A  
Edition N/A  
Copyright 1993  
Levelled N/A

Surveyed N/A  
Revised N/A  
Edition N/A  
Copyright 1991  
Levelled N/A

Surveyed 1992  
Revised 1992  
Edition N/A  
Copyright 1992  
Levelled N/A

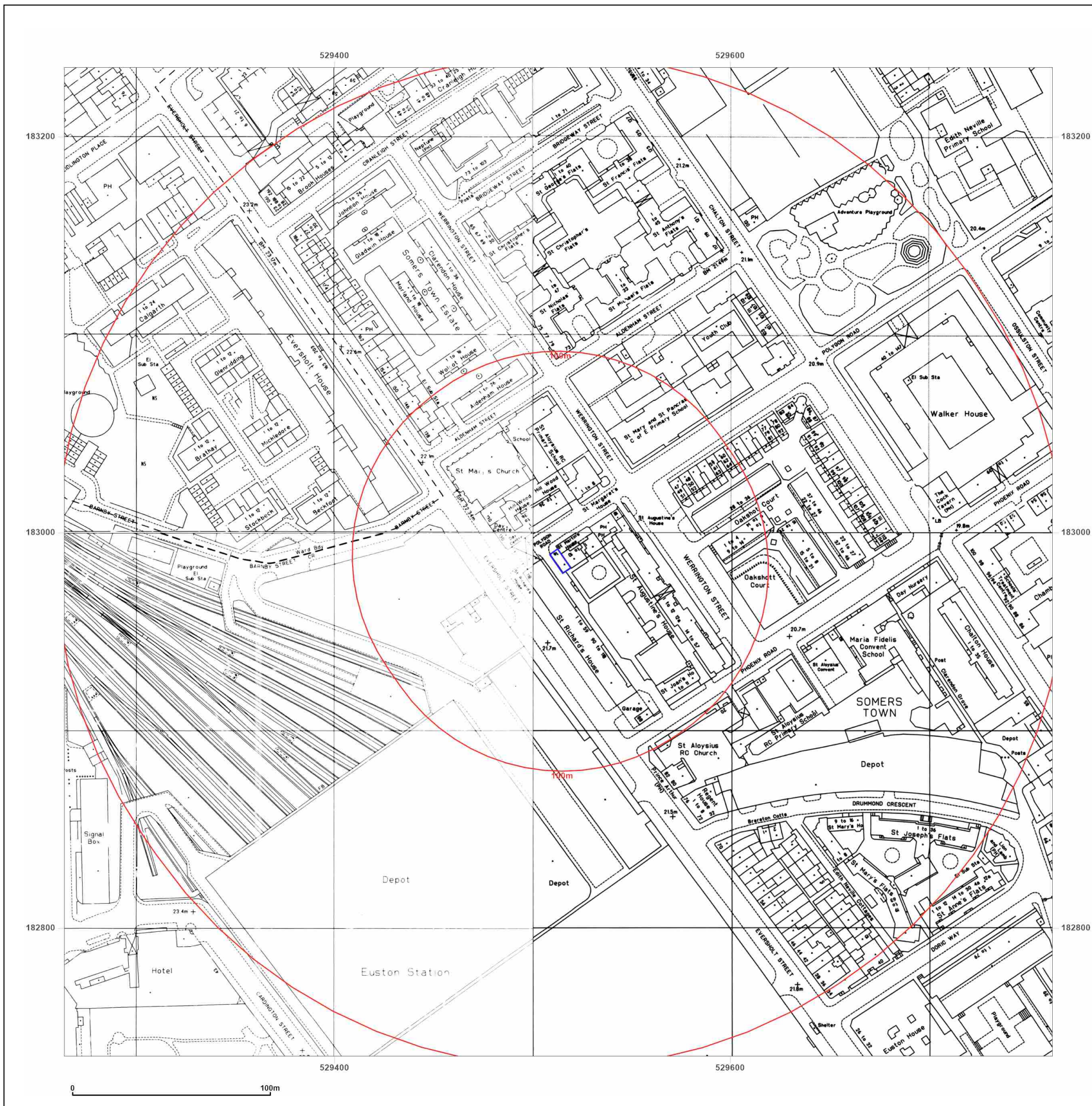


Produced by  
Groundsure Insights  
T: 08444 159000  
E: [info@groundsure.com](mailto:info@groundsure.com)  
W: [www.groundsure.com](http://www.groundsure.com)

© Crown copyright and database rights 2018 Ordnance Survey 100035207

Production date: 18 August 2023

Map legend available at:  
[www.groundsure.com/sites/default/files/groundsure\\_legend.pdf](http://www.groundsure.com/sites/default/files/groundsure_legend.pdf)



**Site Details:**

FLAT 1, ST RICHARDS HOUSE,  
EVERSHOLT STREET, LONDON,  
NW1 1BS

**Client Ref:** GWPR5556  
**Report Ref:** GS-EIG-6VW-7WF-642  
**Grid Ref:** 529513, 182985

**Map Name:** National Grid


**Map date:** 1991-1993

**Scale:** 1:1,250

**Printed at:** 1:2,000



Surveyed 1991 Revised 1991 Edition N/A Copyright 1991 Levelled N/A	Surveyed N/A Revised N/A Edition N/A Copyright 1993 Levelled N/A
--	--

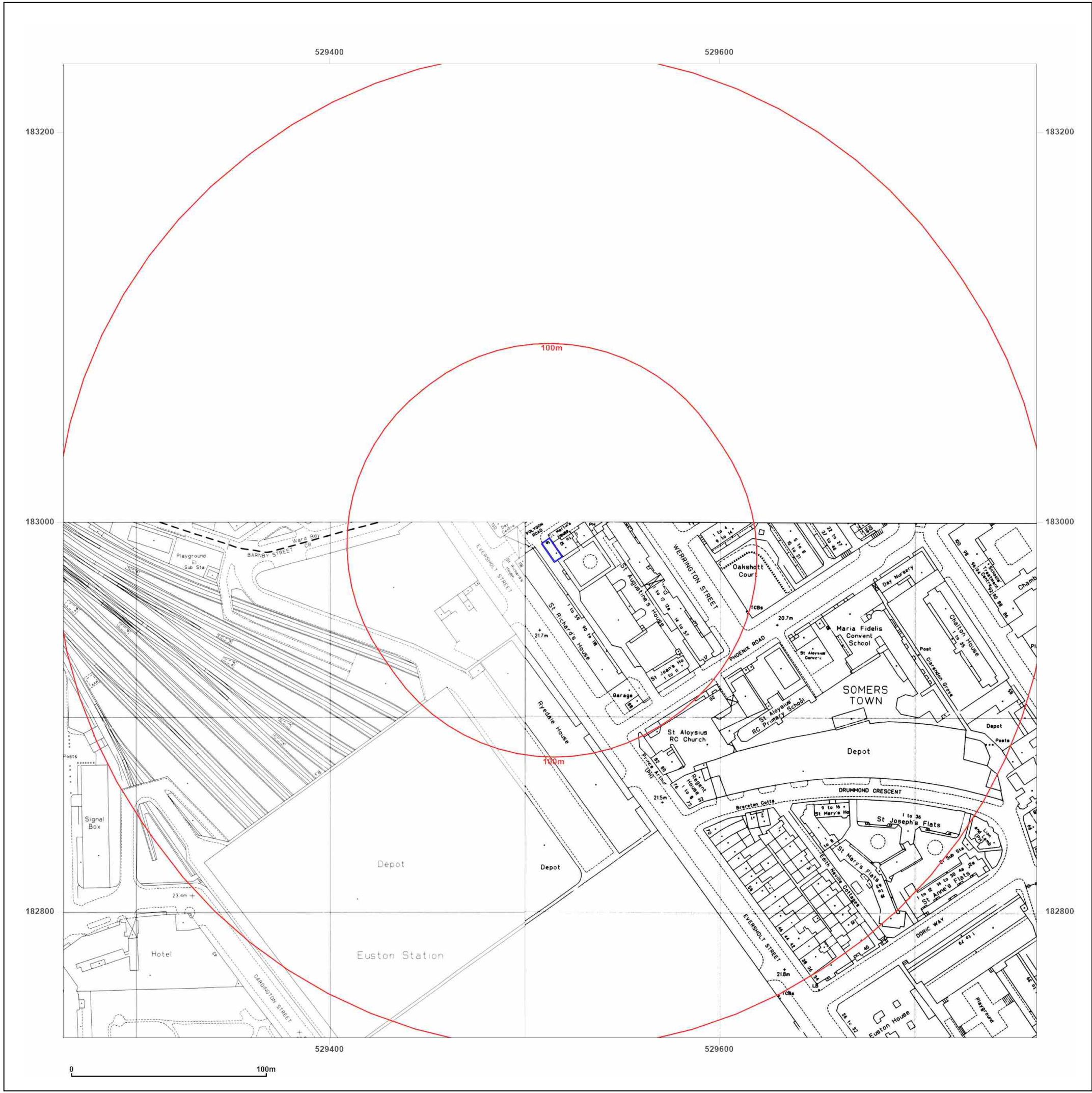


Produced by  
Groundsure Insights  
T: 08444 159000  
E: [info@groundsure.com](mailto:info@groundsure.com)  
W: [www.groundsure.com](http://www.groundsure.com)

© Crown copyright and database rights 2018 Ordnance Survey 100035207

Production date: 18 August 2023


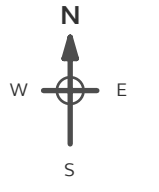
Map legend available at:  
[www.groundsure.com/sites/default/files/groundsure\\_legend.pdf](http://www.groundsure.com/sites/default/files/groundsure_legend.pdf)



**Site Details:**  
 FLAT 1, ST RICHARDS HOUSE,  
 EVERSOLT STREET, LONDON,  
 NW1 1BS

**Client Ref:** GWPR5556  
**Report Ref:** GS-EIG-6VW-7WF-642  
**Grid Ref:** 529513, 182985

**Map Name:** LandLine  
**Map date:** 2003  
**Scale:** 1:1,250  
**Printed at:** 1:1,250



**Powered by**  


Produced by  
 Groundsure Insights  
 T: 08444 159000  
 E: [info@groundsure.com](mailto:info@groundsure.com)  
 W: [www.groundsure.com](http://www.groundsure.com)

© Crown copyright and database rights 2018 Ordnance Survey 100035207

Production date: 18 August 2023

Map legend available at:  
[www.groundsure.com/sites/default/files/groundsure\\_legend.pdf](http://www.groundsure.com/sites/default/files/groundsure_legend.pdf)



**Site Details:**

FLAT 1, ST RICHARDS HOUSE,  
EVERSHOLT STREET, LONDON,  
NW1 1BS


**Client Ref:** GWPR5556  
**Report Ref:** GS-EIG-6VW-7WF-642  
**Grid Ref:** 529513, 182985

**Map Name:** County Series

**Map date:** 1882

**Scale:** 1:10,560

**Printed at:** 1:10,560



Surveyed 1873  
Revised 1873  
Edition 1882  
Copyright N/A  
Levelled N/A

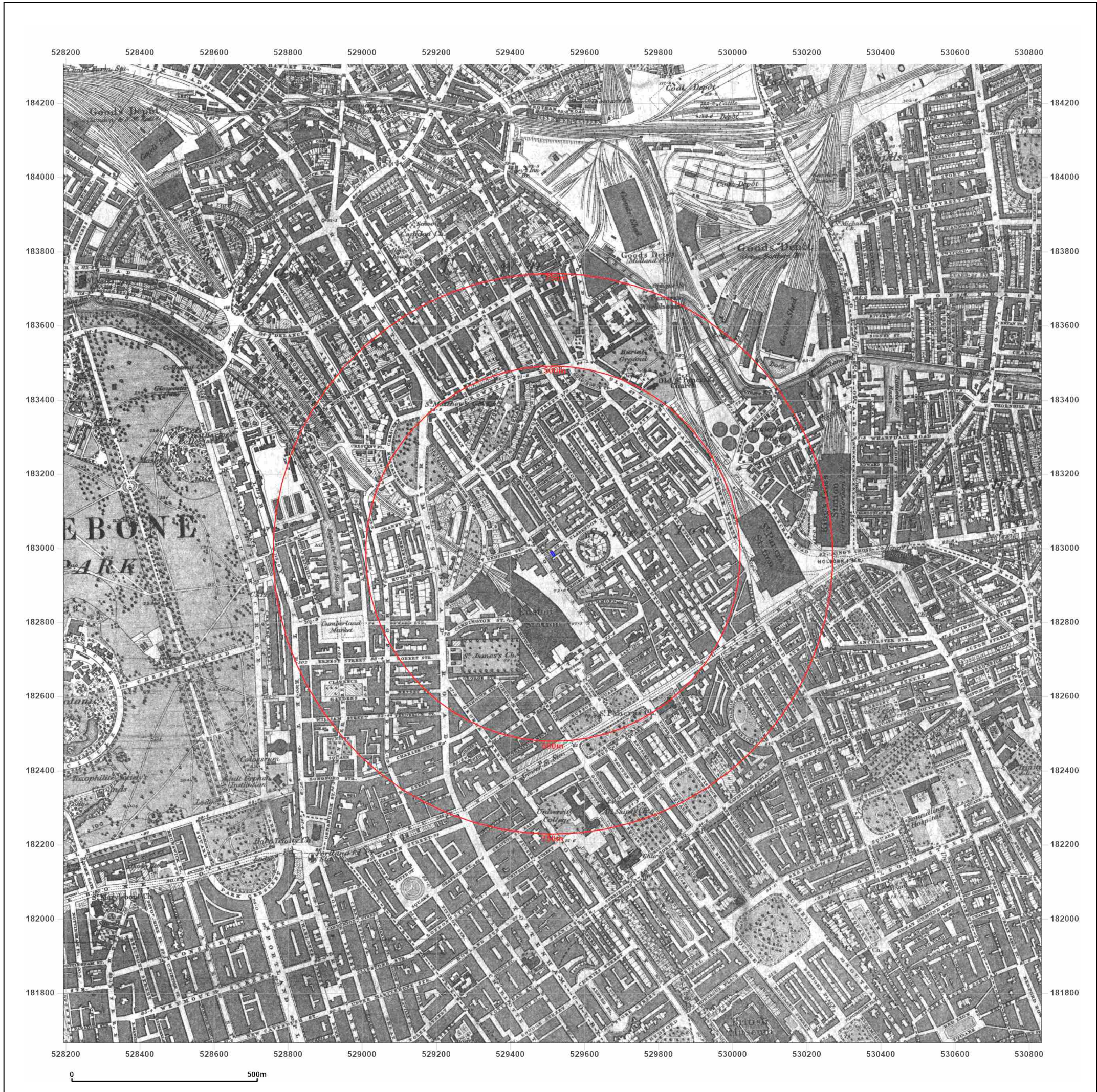


Produced by  
Groundsure Insights  
T: 08444 159000  
E: [info@groundsure.com](mailto:info@groundsure.com)  
W: [www.groundsure.com](http://www.groundsure.com)

© Crown copyright and database rights 2018 Ordnance Survey 100035207

Production date: 18 August 2023

Map legend available at:  
[www.groundsure.com/sites/default/files/groundsure\\_legend.pdf](http://www.groundsure.com/sites/default/files/groundsure_legend.pdf)



**Site Details:**

FLAT 1, ST RICHARDS HOUSE,  
EVERSHOLT STREET, LONDON,  
NW1 1BS

**Client Ref:** GWPR5556  
**Report Ref:** GS-EIG-6VW-7WF-642  
**Grid Ref:** 529513, 182985

**Map Name:** County Series

**Map date:** 1894-1895

**Scale:** 1:10,560

**Printed at:** 1:10,560



Surveyed 1894  
Revised 1894  
Edition N/A  
Copyright N/A  
Levelled N/A

Surveyed 1895  
Revised 1895  
Edition N/A  
Copyright N/A  
Levelled N/A



Produced by  
Groundsure Insights  
T: 08444 159000  
E: [info@groundsure.com](mailto:info@groundsure.com)  
W: [www.groundsure.com](http://www.groundsure.com)

© Crown copyright and database rights 2018 Ordnance Survey 100035207

Production date: 18 August 2023

Map legend available at:  
[www.groundsure.com/sites/default/files/groundsure\\_legend.pdf](http://www.groundsure.com/sites/default/files/groundsure_legend.pdf)

