

Site Details:

FLAT 1, ST RICHARDS HOUSE,
EVERSHOLT STREET, LONDON,
NW1 1BS

Client Ref: GWPR5556
Report Ref: GS-EIG-6VW-7WF-642
Grid Ref: 529513, 182985

Map Name: County Series

Map date: 1896

Scale: 1:10,560

Printed at: 1:10,560



Surveyed 1871
Revised 1894
Edition 1896
Copyright N/A
Levelled N/A

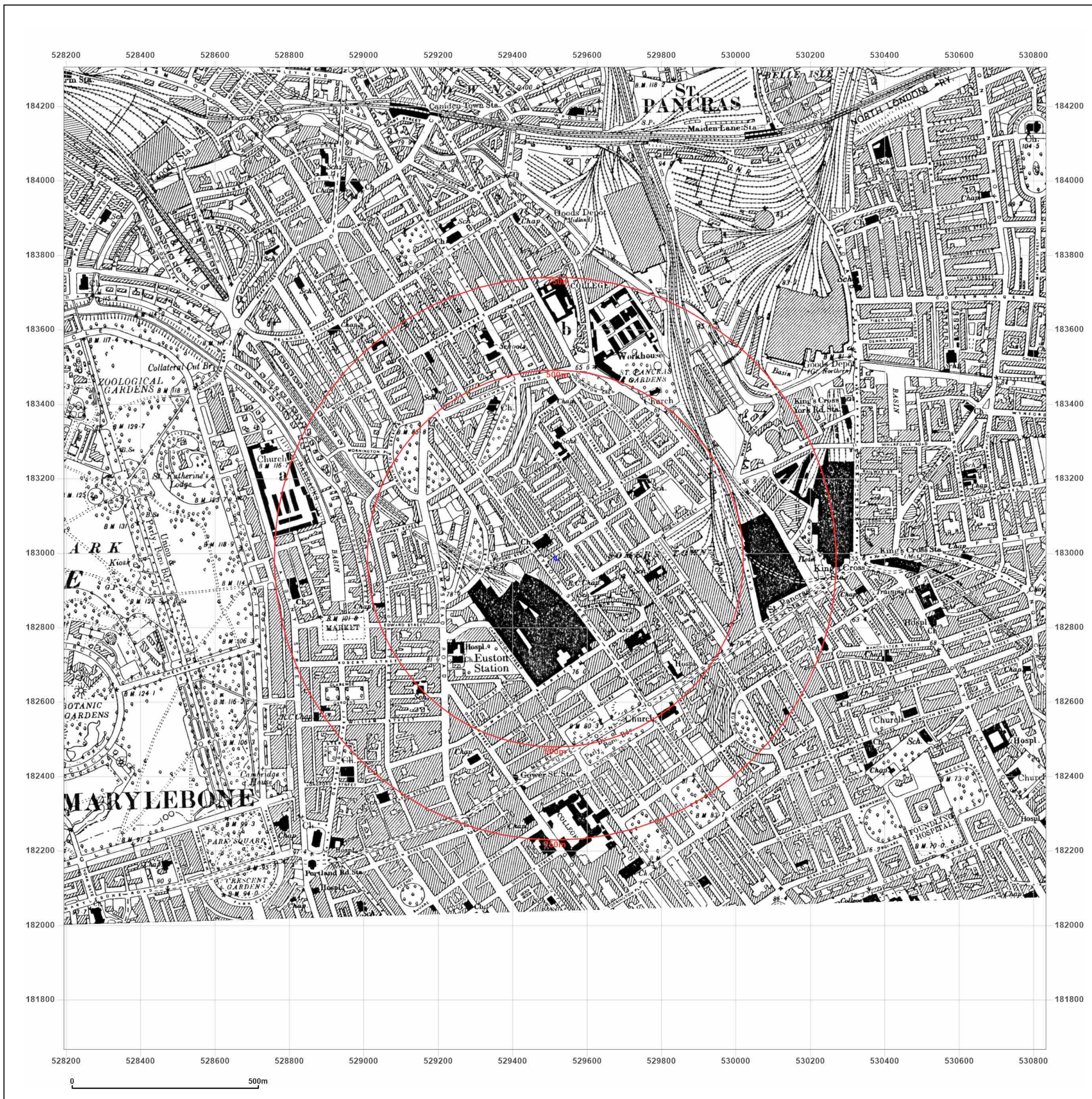


Produced by
Groundsure Insights
T: 08444 159000
E: info@groundsure.com
W: www.groundsure.com

© Crown copyright and database rights 2018 Ordnance Survey 100035207

Production date: 18 August 2023

Map legend available at:
www.groundsure.com/sites/default/files/groundsure_legend.pdf



Site Details:

FLAT 1, ST RICHARDS HOUSE,
EVERSHOLT STREET, LONDON,
NW1 1BS


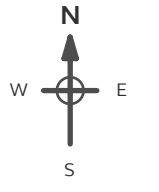
Client Ref: GWPR5556
Report Ref: GS-EIG-6VW-7WF-642
Grid Ref: 529513, 182985

Map Name: County Series

Map date: 1920

Scale: 1:10,560

Printed at: 1:10,560



Surveyed 1872
Revised 1919
Edition 1920
Copyright N/A
Levelled N/A

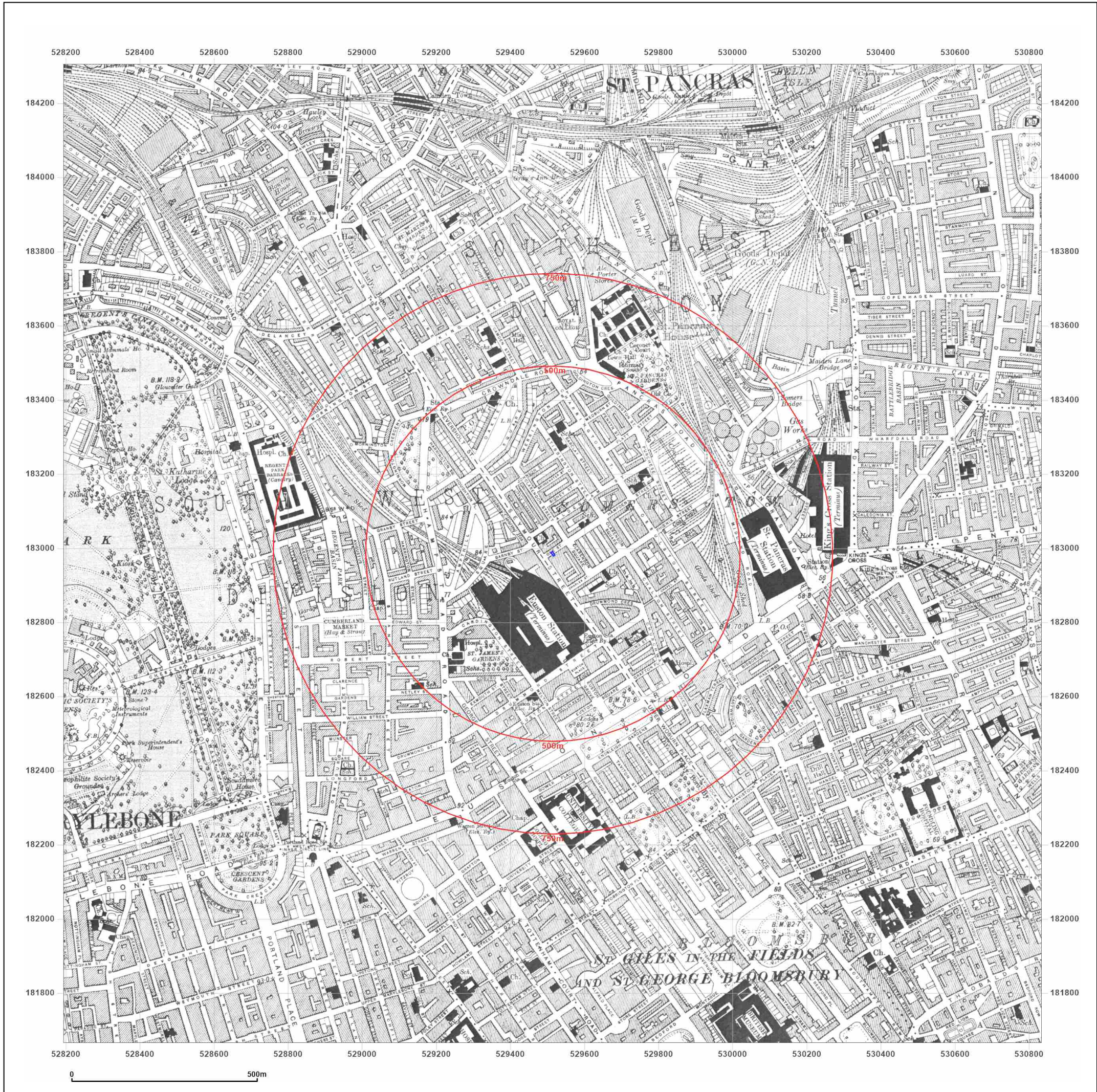


Produced by
Groundsure Insights
T: 08444 159000
E: info@groundsure.com
W: www.groundsure.com

© Crown copyright and database rights 2018 Ordnance Survey 100035207

Production date: 18 August 2023

Map legend available at:
www.groundsure.com/sites/default/files/groundsure_legend.pdf



Site Details:

FLAT 1, ST RICHARDS HOUSE,
EVERSHOLT STREET, LONDON,
NW1 1BS


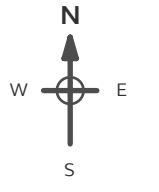
Client Ref: GWPR5556
Report Ref: GS-EIG-6VW-7WF-642
Grid Ref: 529513, 182985

Map Name: County Series

Map date: 1938

Scale: 1:10,560

Printed at: 1:10,560



Surveyed 1872
Revised 1938
Edition N/A
Copyright N/A
Levelled N/A



Produced by
Groundsure Insights
T: 08444 159000
E: info@groundsure.com
W: www.groundsure.com

© Crown copyright and database rights 2018 Ordnance Survey 100035207

Production date: 18 August 2023

Map legend available at:
www.groundsure.com/sites/default/files/groundsure_legend.pdf



Site Details:

FLAT 1, ST RICHARDS HOUSE,
EVERSHOLT STREET, LONDON,
NW1 1BS

Client Ref: GWPR5556
Report Ref: GS-EIG-6VW-7WF-642
Grid Ref: 529513, 182985

Map Name: Provisional

Map date: 1948-1951

Scale: 1:10,560

Printed at: 1:10,560



Surveyed N/A
Revised 1949
Edition N/A
Copyright 1951
Levelled N/A

Surveyed N/A
Revised 1948
Edition N/A
Copyright N/A
Levelled N/A

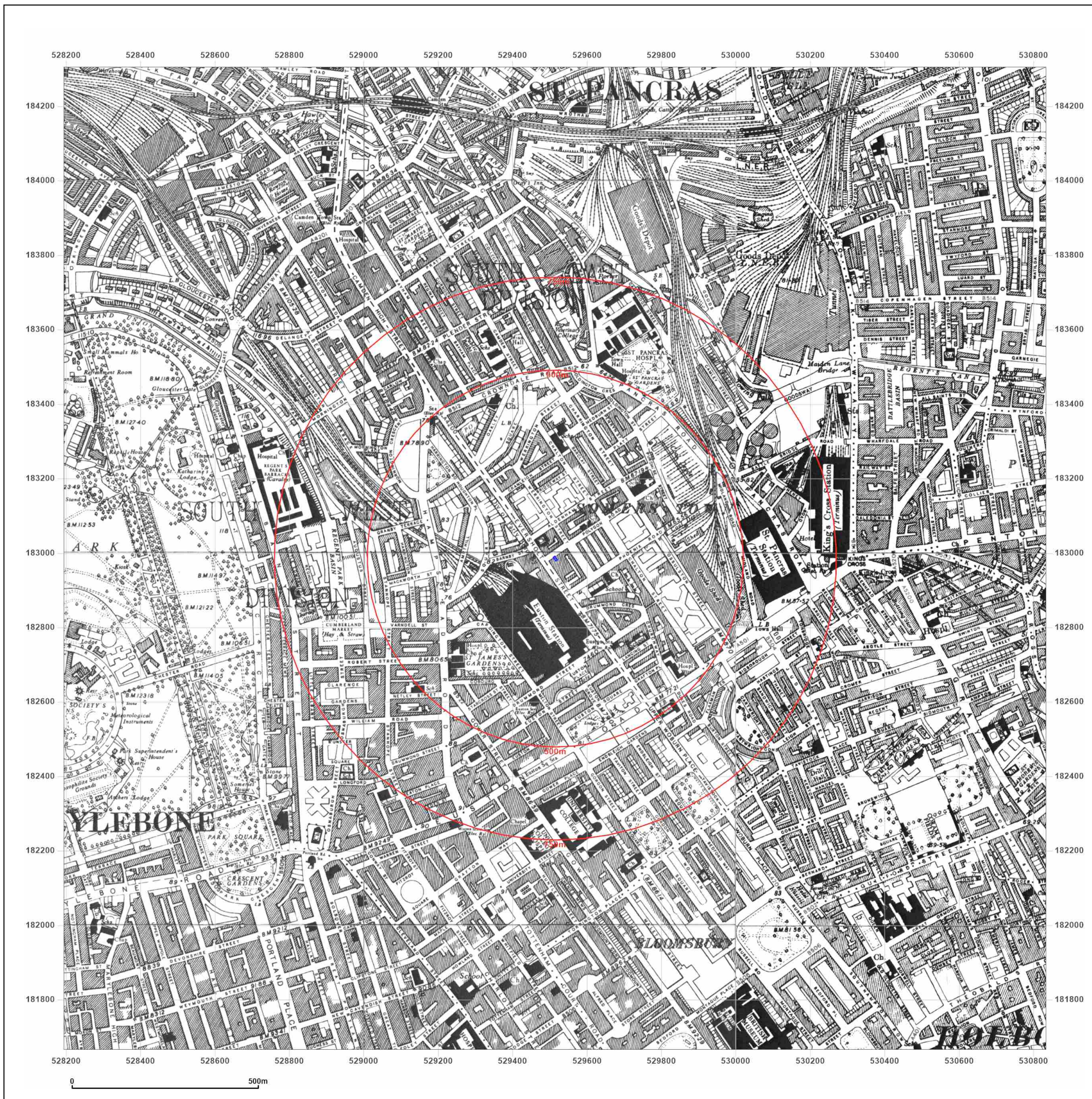


Produced by
Groundsure Insights
T: 08444 159000
E: info@groundsure.com
W: www.groundsure.com

© Crown copyright and database rights 2018 Ordnance Survey 100035207

Production date: 18 August 2023

Map legend available at:
www.groundsure.com/sites/default/files/groundsure_legend.pdf



Site Details:

FLAT 1, ST RICHARDS HOUSE,
EVERSHOLT STREET, LONDON,
NW1 1BS

Client Ref: GWPR5556
Report Ref: GS-EIG-6VW-7WF-642
Grid Ref: 529513, 182985

Map Name: Provisional

Map date: 1957

Scale: 1:10,560

Printed at: 1:10,560



Surveyed 1957
Revised 1957
Edition N/A
Copyright N/A
Levelled N/A

Surveyed 1955
Revised 1956
Edition N/A
Copyright 1957
Levelled N/A

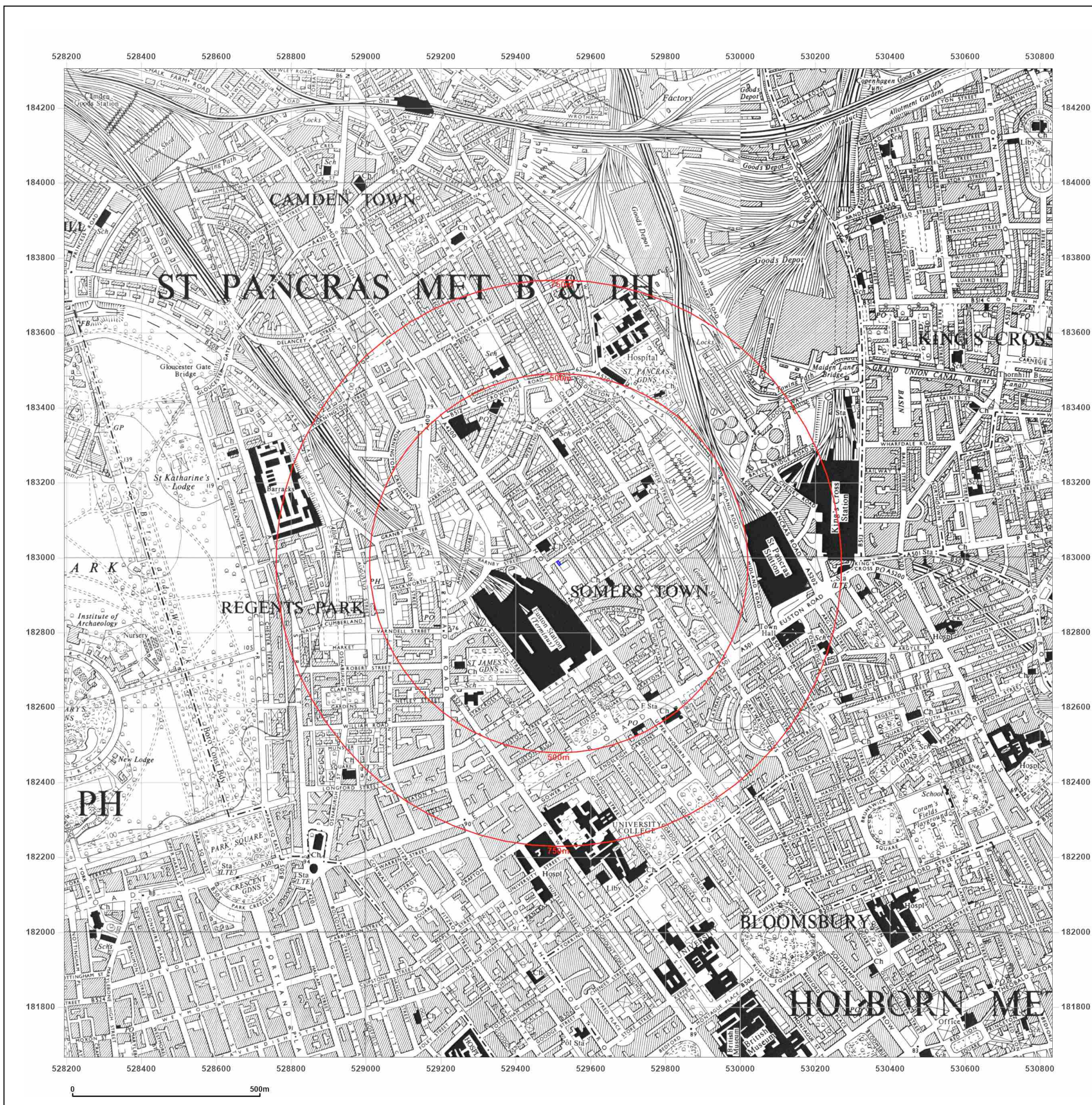


Produced by
Groundsure Insights
T: 08444 159000
E: info@groundsure.com
W: www.groundsure.com

© Crown copyright and database rights 2018 Ordnance Survey 100035207

Production date: 18 August 2023

Map legend available at:
www.groundsure.com/sites/default/files/groundsure_legend.pdf



Site Details:

FLAT 1, ST RICHARDS HOUSE,
EVERSHOLT STREET, LONDON,
NW1 1BS

Client Ref: GWPR5556
Report Ref: GS-EIG-6VW-7WF-642
Grid Ref: 529513, 182985

Map Name: Provisional

Map date: 1966-1968

Scale: 1:10,560

Printed at: 1:10,560



Surveyed 1968
Revised 1968
Edition N/A
Copyright N/A
Levelled N/A

Surveyed 1963
Revised 1965
Edition N/A
Copyright 1966
Levelled N/A

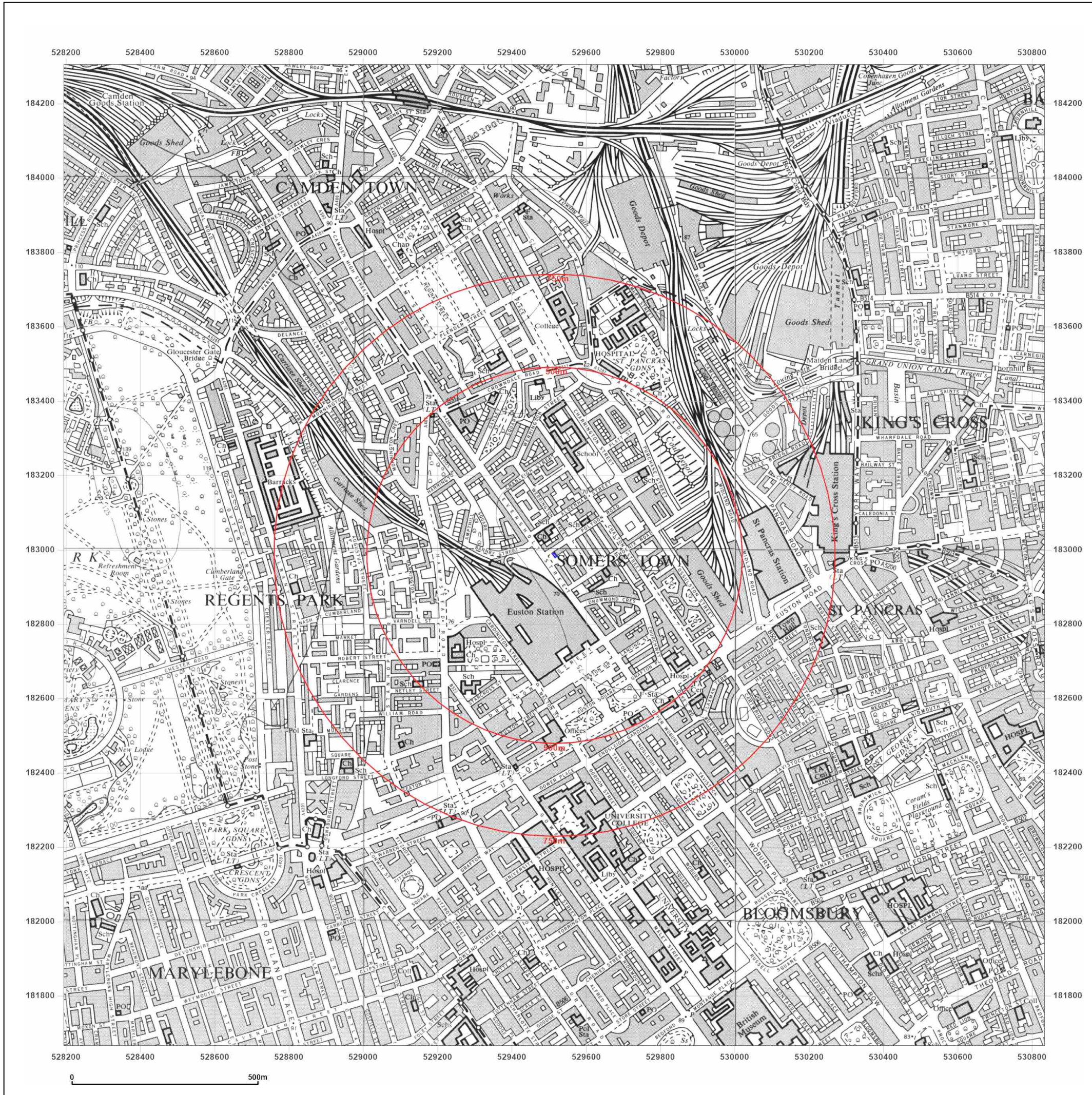


Produced by
Groundsure Insights
T: 08444 159000
E: info@groundsure.com
W: www.groundsure.com

© Crown copyright and database rights 2018 Ordnance Survey 100035207

Production date: 18 August 2023

Map legend available at:
www.groundsure.com/sites/default/files/groundsure_legend.pdf



Site Details:

FLAT 1, ST RICHARDS HOUSE,
EVERSHOLT STREET, LONDON,
NW1 1BS

Client Ref: GWPR5556
Report Ref: GS-EIG-6VW-7WF-642
Grid Ref: 529513, 182985

Map Name: National Grid

Map date: 1971-1973

Scale: 1:10,000

Printed at: 1:10,000



Surveyed 1972
Revised 1973
Edition N/A
Copyright N/A
Levelled N/A

Surveyed 1971
Revised 1971
Edition N/A
Copyright N/A
Levelled N/A



Produced by
Groundsure Insights
T: 08444 159000
E: info@groundsure.com
W: www.groundsure.com

© Crown copyright and database rights 2018 Ordnance Survey 100035207

Production date: 18 August 2023

Map legend available at:
www.groundsure.com/sites/default/files/groundsure_legend.pdf



Site Details:

FLAT 1, ST RICHARDS HOUSE,
EVERSHOLT STREET, LONDON,
NW1 1BS


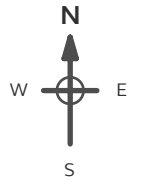
Client Ref: GWPR5556
Report Ref: GS-EIG-6VW-7WF-642
Grid Ref: 529513, 182985

Map Name: National Grid

Map date: 1976

Scale: 1:10,000

Printed at: 1:10,000



Surveyed 1974
Revised 1976
Edition N/A
Copyright N/A
Levelled N/A

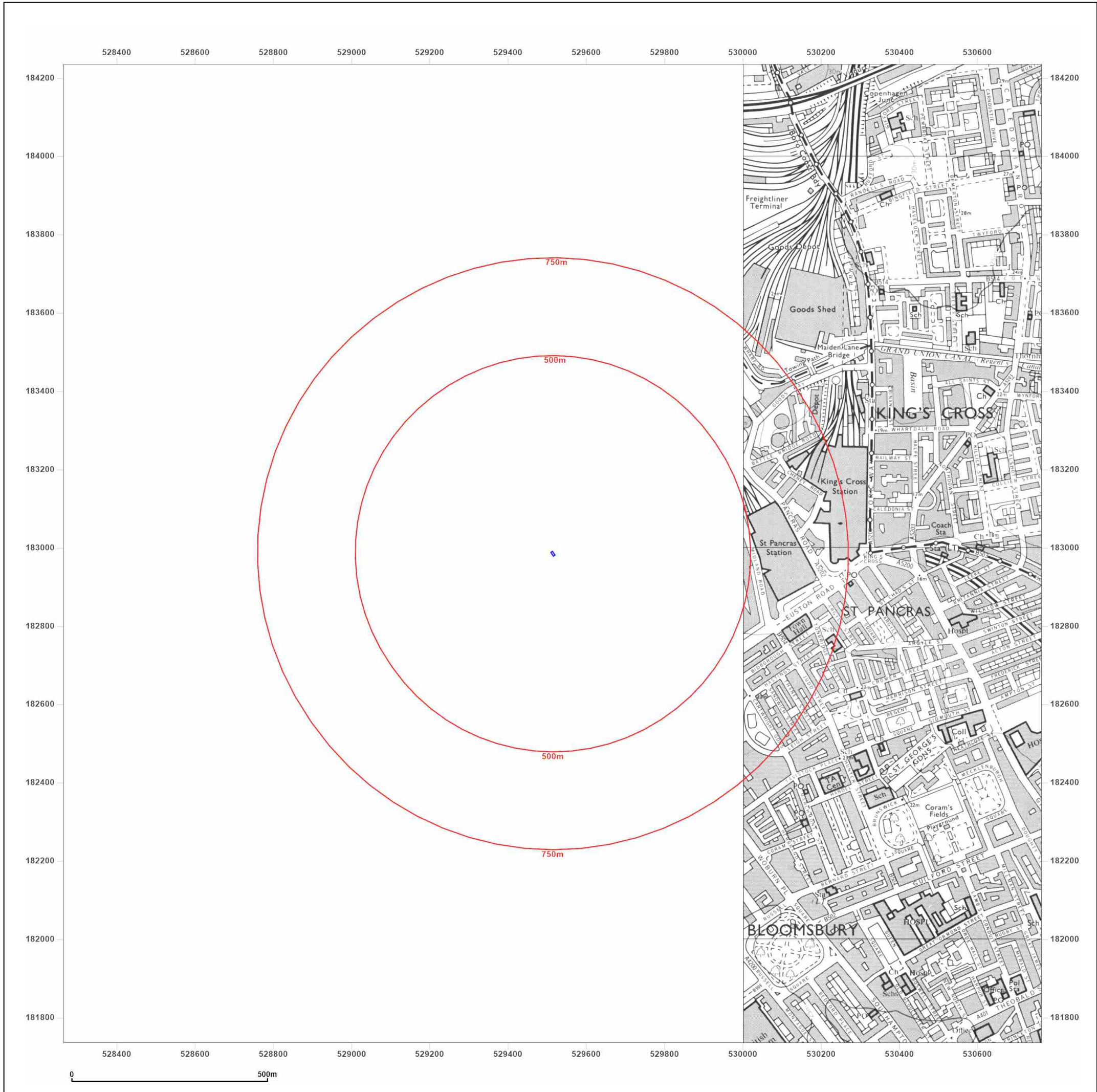


Produced by
Groundsure Insights
T: 08444 159000
E: info@groundsure.com
W: www.groundsure.com

© Crown copyright and database rights 2018 Ordnance Survey 100035207

Production date: 18 August 2023

Map legend available at:
www.groundsure.com/sites/default/files/groundsure_legend.pdf



Site Details:

FLAT 1, ST RICHARDS HOUSE,
EVERSHOLT STREET, LONDON,
NW1 1BS

Client Ref: GWPR5556
Report Ref: GS-EIG-6VW-7WF-642
Grid Ref: 529513, 182985

Map Name: National Grid

Map date: 1989-1994

Scale: 1:10,000

Printed at: 1:10,000



Surveyed 1987
Revised 1989
Edition N/A
Copyright N/A
Levelled N/A

Surveyed 1984
Revised 1994
Edition N/A
Copyright N/A
Levelled N/A



Produced by
Groundsure Insights
T: 08444 159000
E: info@groundsure.com
W: www.groundsure.com

© Crown copyright and database rights 2018 Ordnance Survey 100035207

Production date: 18 August 2023

Map legend available at:
www.groundsure.com/sites/default/files/groundsure_legend.pdf



Site Details:

FLAT 1, ST RICHARDS HOUSE,
EVERSHOLT STREET, LONDON,
NW1 1BS


Client Ref: GWPR5556
Report Ref: GS-EIG-6VW-7WF-642
Grid Ref: 529513, 182985

Map Name: National Grid

Map date: 2001

Scale: 1:10,000

Printed at: 1:10,000



Produced by
Groundsure Insights
T: 08444 159000
E: info@groundsure.com
W: www.groundsure.com

© Crown copyright and database rights 2018 Ordnance Survey 100035207

Production date: 18 August 2023

Map legend available at:
www.groundsure.com/sites/default/files/groundsure_legend.pdf

