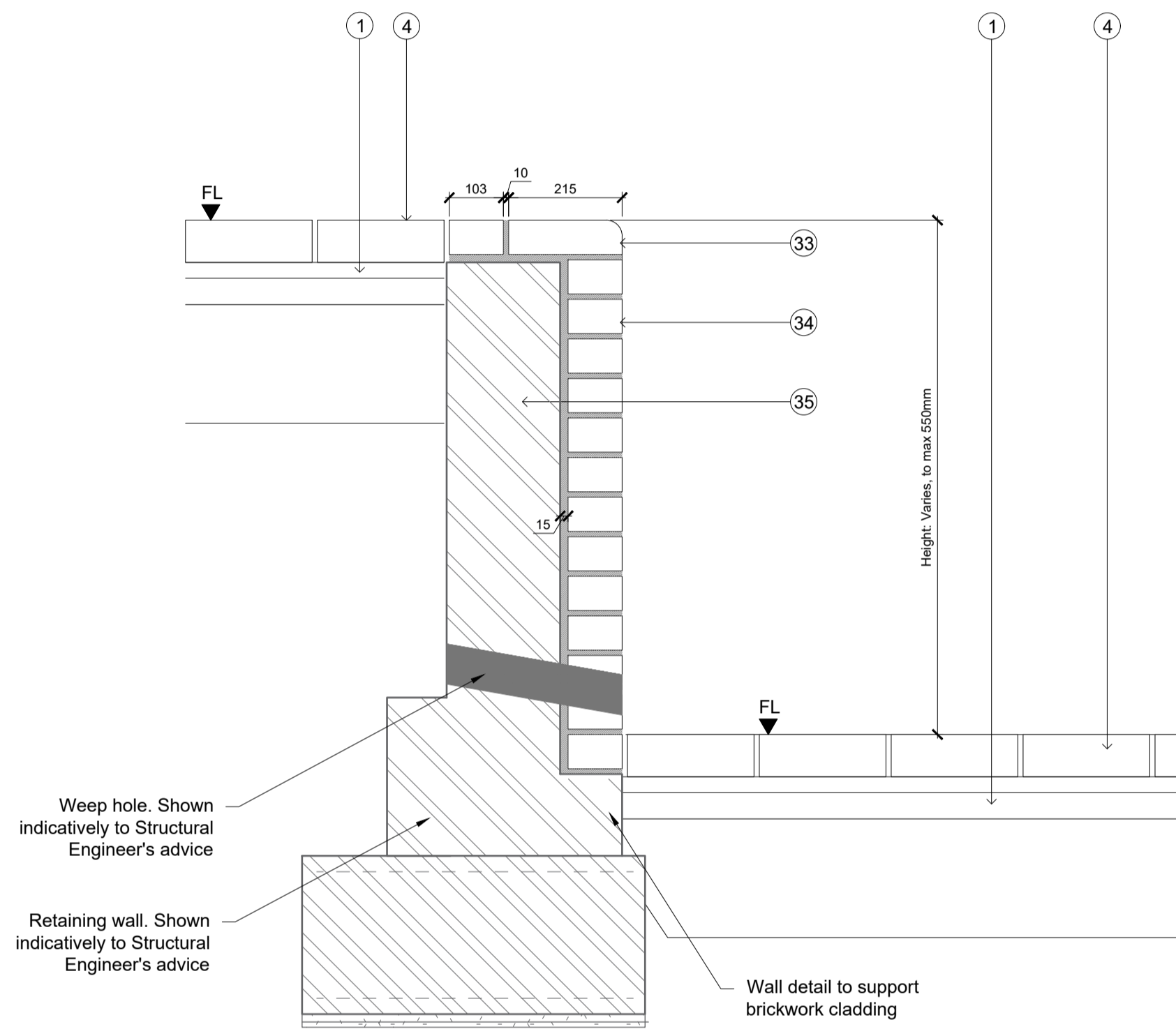
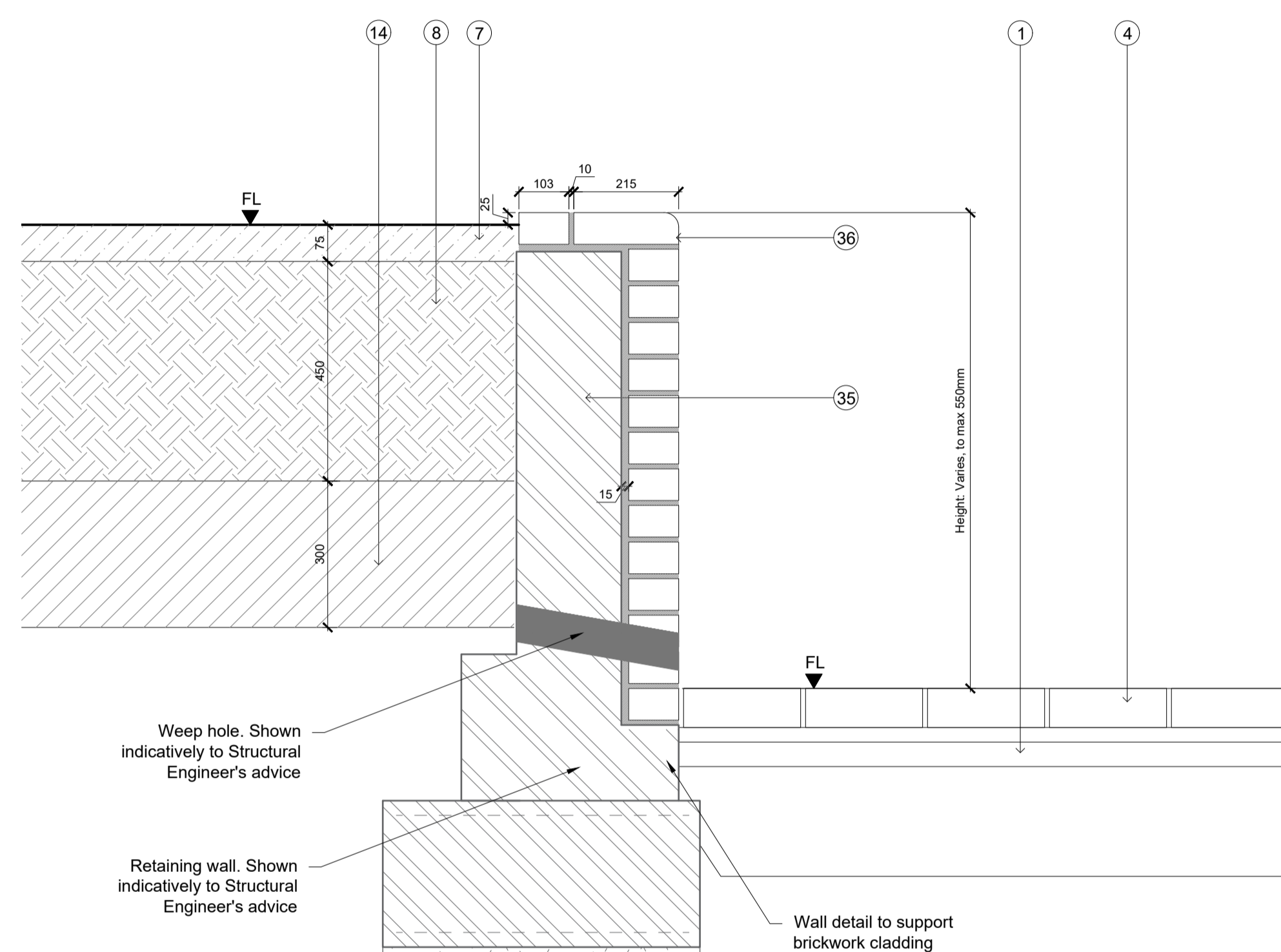


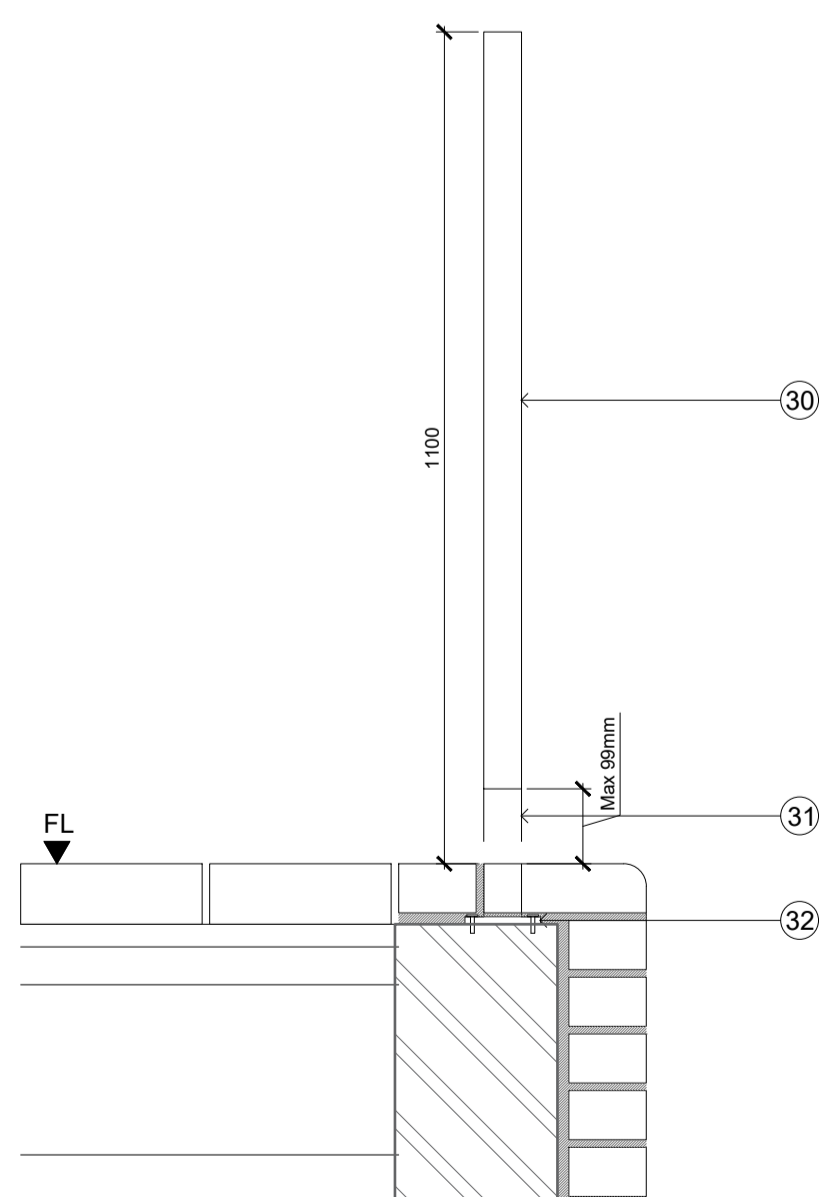
XX Camley Street Eastern Site Boundary Elevation
SCALE 1:125



1 Typical Wall Details
SCALE 1:10



3 Typical Wall Details. Architecture retaining wall
SCALE 1:10



2 Typical Wall Detail with balustrade
SCALE 1:10

- GENERAL NOTES:
- All dimensions and levels to be checked and verified on site before commencing any work or producing shop drawings
 - This drawing is to be read in conjunction with all other relevant drawings, specifications and schedules
 - Any discrepancy concerning the drawings should be referred to the originator / CA immediately
 - All dimensions in millimetres unless noted otherwise
 - All levels in metres
 - Existing service alignments to be checked on site by the contractor on site by the contractor prior to construction work commencing
 - The content of this drawing is to be read in conjunction with the latest project CDM risk register

FOR LEGEND REFER TO DRAWING
AGC377-GRA-2A-DR-L-9001 - Legend

NOTE
For previous iterations of this document, please refer to document number AGC377-GRA-2A-DR-L-3501. Please note that this version of this drawing supersedes and replaces any earlier versions that have been issued.

Rev	Date	Description	Drawn	Ch'd
P01	01.12.2023	FOR PLANNING	PJ	PC

grant associates
Landscape Architecture, Urban Design, Creative Ecology
22 Milk Street, Bath BA1 1UT
T: +44 (0) 1225 332664, F: +44 (0) 1225 420803
E: info@grant-associates.uk.com

CLIENT
LB CAMDEN

PROJECT
AGAR GROVE REGENERATION
PHASE 2A

TITLE
Typical Boundary Details

Scale	Date	Drawn	Checked	Approved
As shown@A1	01/08/2022	JHY	CH	PC

Status:
FOR PLANNING
Drawing Number:
AGV-GRA-BZ-XX-DR-L-003501
Rev:
P01

FOR PLANNING